

**NOTICE OF PROPOSAL
CHESHIRE EAST BOROUGH COUNCIL
(ASTBURY STREET, CONGLETON)
(PROHIBITION OF WAITING)
ORDER 2021**

Notice is hereby given that the Cheshire East Borough Council proposes to make an Order under Sections 1, 2 and 4, and Part III of Schedule 9 of the Road Traffic Regulation Act 1984, as amended, ("the 1984 Act") and all other enabling powers and in accordance with its duty under Section 122 of the 1984 Act.

1. The effect of the proposed Order will be to introduce a prohibition of waiting by vehicles at all times on all days on the following lengths and sides of road;

Astbury Street (east side) – from a point 14 metres south of its junction with West Street for a distance of 24 metres in a southerly direction.

2. A copy of the draft Order; map showing the restricted areas; a statement of reasons for making the Order and a copy of this public notice are available to view at https://www.cheshireeast.gov.uk/highways_and_roads/highways-licences-and-permits/traffic-regulation-orders/traffic-regulation-order-notices.aspx

or by using the QR code below



or, if you do not have access to the internet, please contact 0300 123 5020 for further details or to request paper copies.

3. If you wish to object to the proposed Order, or to any provisions contained in it, or make any other representations, you may do so in writing, and if making an objection you must specify the grounds on which it is made, to Mr R Welch, Cheshire East Highways, Municipal Buildings, Earle Street, Crewe, CW1 2BJ or by email to Consultations@cheshireeasthighways.org to be received by **2nd December 2021**.

**Director of Governance and Compliance
Cheshire East Borough Council**

11th November 2021

OFFICIAL

**CHESHIRE EAST BOROUGH COUNCIL
(ASTBURY STREET, CONGLETON)
(PROHIBITION OF WAITING)
ORDER 2021**

STATEMENT OF REASONS

Effect

The effect of the proposed Order will be to introduce a prohibition of waiting by vehicles at all times on all days on the following lengths and sides of road;

Astbury Street (east side) – from a point 14 metres south of its junction with West Street for a distance of 24 metres in a southerly direction.

Reasons

Astbury Street is residential road near the centre of Congleton, which is accessed via West Street. The residential properties fronting Grangeway are predominantly terraced houses and although some residents have off street parking facilities, there is a significant amount of on street parking.

An Auto Parts Shop, Butchers and Church are located close to the junction of Astbury Street and West Street and generate additional on street parking in this area.




Complaints have been received regarding vehicles parking on both sides of Astbury Street, near its junction with West Street, in the vicinity of the local shops and Church. It has been reported that this parking causes problems for vehicles turning into Astbury Street who need to stop to give way to oncoming vehicles, leading to sudden braking and, at times, congestion backing up onto West Street.

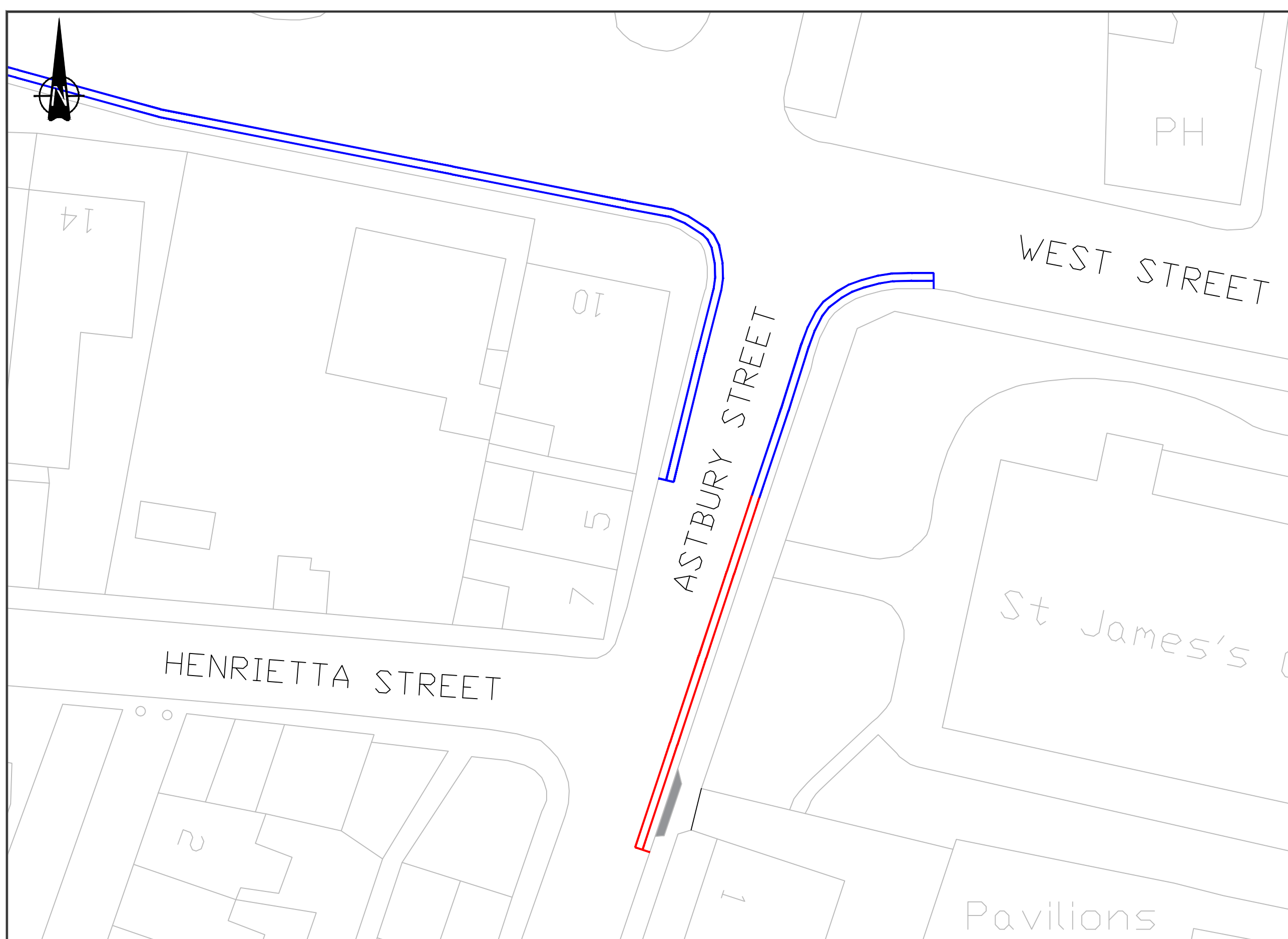
The proposed waiting restrictions will prevent parking along both sides of the highway in this area, which will improve access, visibility and the free movement of traffic.

The Ward Members, Parking Services and Police support this proposal.

In respect of section 122 of the 1984 Act the Authority is seeking to secure the expeditious, convenient and safe movement of traffic through the provision of waiting provisions whilst also keeping the restrictions to a minimum to take into account its duty to provide suitable and adequate parking on street.



- KEY**
-  Proposed no waiting at any time restrictions (Double yellow lines)
 -  Existing no waiting at any time restrictions (Double yellow lines)
 -  Existing vehicle access



Ph/Rev	Revision Details	Rev by	Date



Project:
Astbury Street, Congleton
 Proposed Waiting Restrictions

© Crown Copyright and database right 2021.
 Ordnance Survey 100049045.

THIS IS A COLOUR PLAN. cheshireeasttraffic@cheshireeast.gov.uk

Cheshire East Council Highways
 6th Floor, Delamere House, Delamere Street, Crewe, Cheshire, CW1 2LL

Contact Name: Chris Hodgson	
Tel: 0300 123 50 20	Date: Oct 2021
Drawn by: CH	
Checked by: SH	
Approved by:	
Drawing Status: Proposal	
Scales at A3: 1:250	Sheet 1 of 1
Drawing No: C2106CEC0608-01	Phase/Rev: