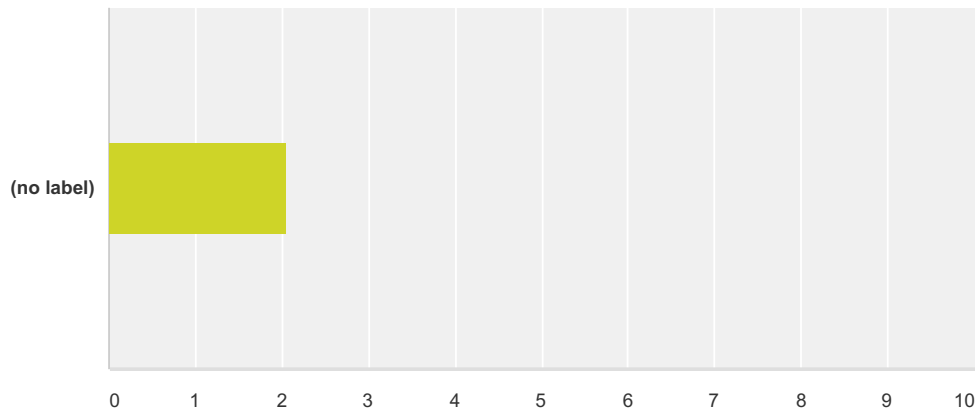


Q1 The town of Congleton is required to provide at least 1600 homes between 2010 and 2030. The map below shows the town boundary marked in black. The settlement zone line (the area marked in red) marks the built up area of the town. Some of these 1600 houses have already been built. Would you like to see more than 1600 homes built inside the town boundary during this period?

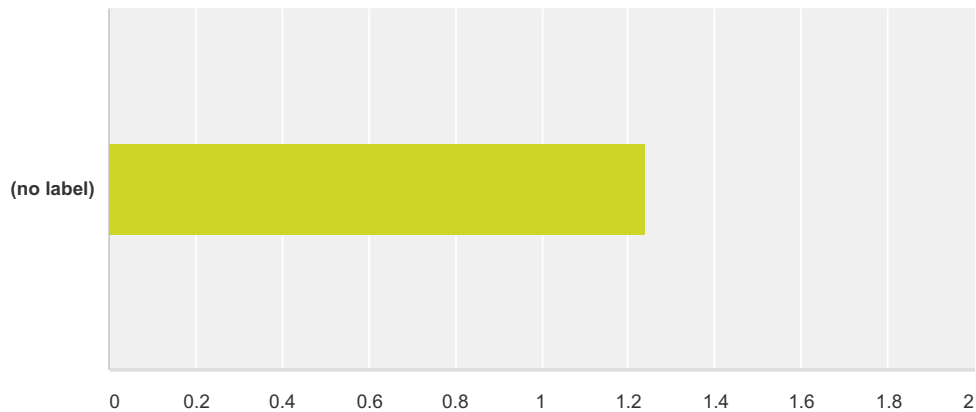
Answered: 898 Skipped: 35



	Yes	No	Don't know	Total	Weighted Average
(no label)	16.82% 151	76.06% 683	7.13% 64	898	2.05

Q2 Do you think it is right that Congleton's Neighbourhood Plan area (see map above) should contain a policy to safeguard countryside around Congleton (area outside of the red boundary) from additional housing and commercial development apart from that required for the purposes of agriculture, forestry and other appropriate rural businesses?

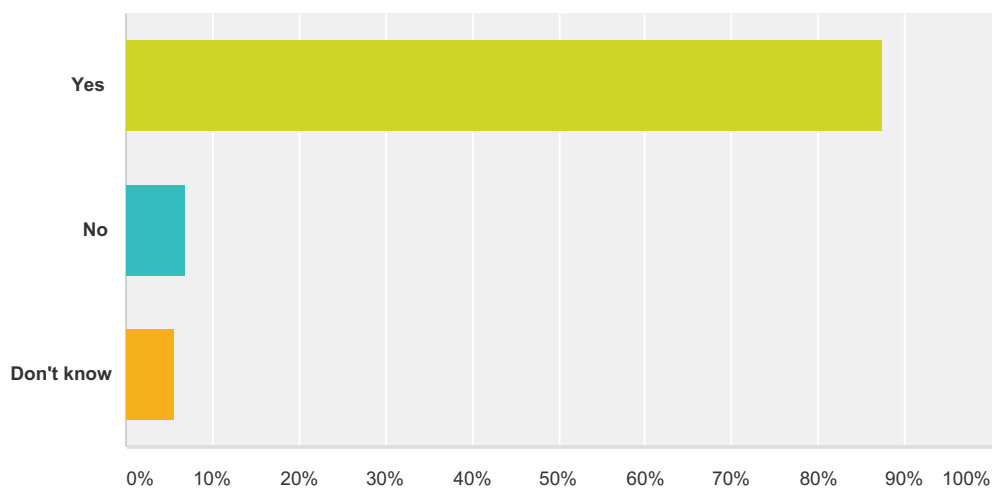
Answered: 917 Skipped: 16



	Yes	No	Don't know	Total	Weighted Average
(no label)	87.13% 799	9.16% 84	3.71% 34	917	1.24

Q3 Congleton has an ageing population and it is anticipated that there is likely to be a shortage of suitable accommodation to meet older people's needs during this plan period. Do you think Congleton's Neighbourhood Plan should have a policy to encourage and promote accommodation for the over 55s including people with restricted mobility, disabilities and other special needs?

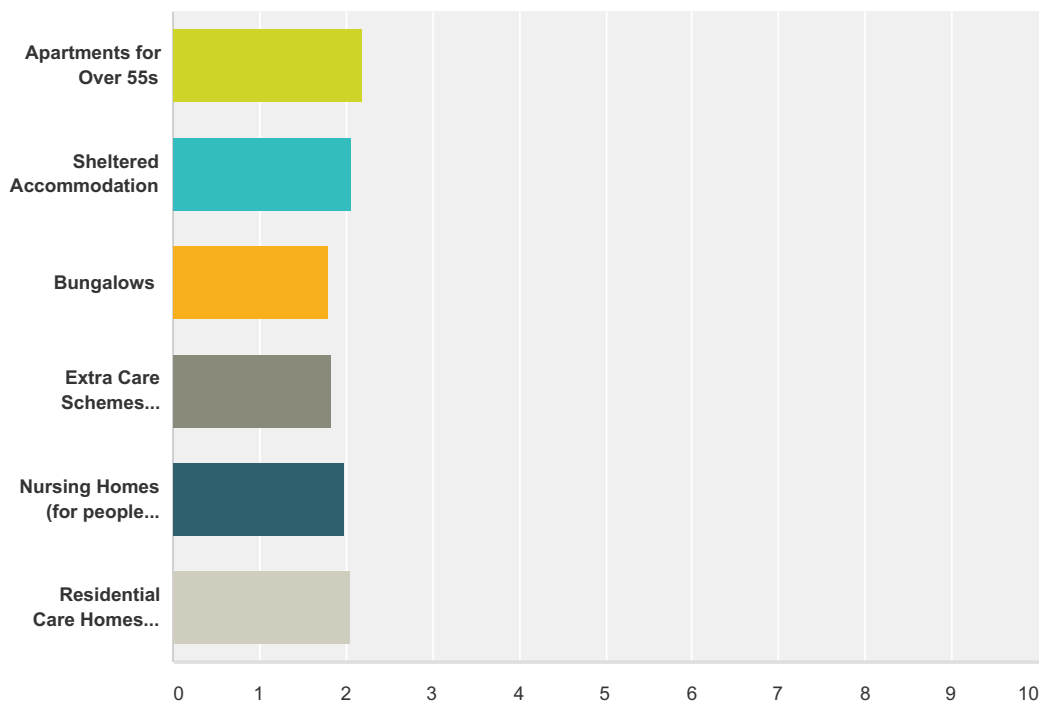
Answered: 913 Skipped: 20



Answer Choices	Responses
Yes	87.40% 798
No	6.90% 63
Don't know	5.70% 52
Total	913

Q4 If you answered yes to question 3 which of the following types of homes do you think would be most likely to be needed.

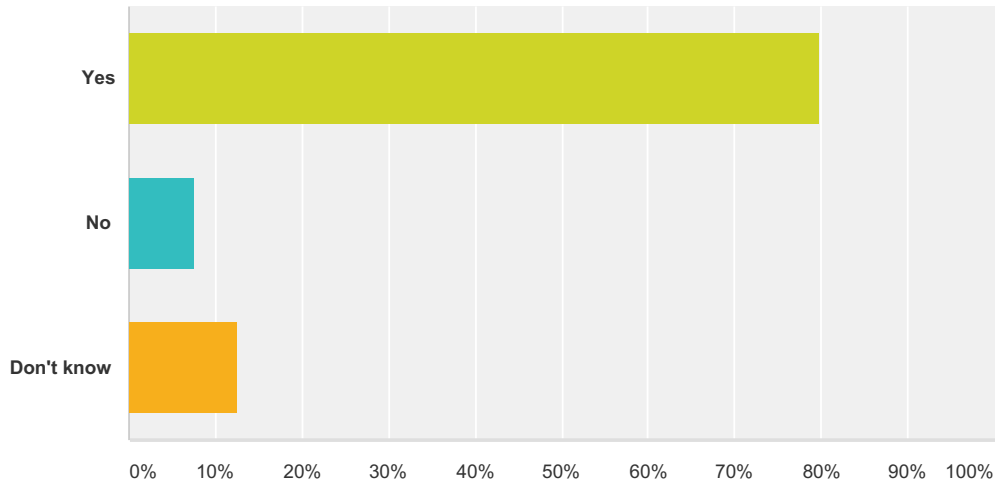
Answered: 828 Skipped: 105



	Strong demand	Some Demand	Not much Demand	No Demand	Don't know	Total	Weighted Average
Apartments for Over 55s	21.69% 167	53.64% 413	15.06% 116	2.21% 17	7.40% 57	770	2.20
Sheltered Accommodation	28.21% 220	53.08% 414	9.62% 75	1.54% 12	7.56% 59	780	2.07
Bungalows	46.41% 362	39.10% 305	8.08% 63	1.67% 13	4.74% 37	780	1.79
Extra Care Schemes (varying levels of care to allow for independent living)	43.03% 346	44.53% 358	5.35% 43	0.37% 3	6.72% 54	804	1.83
Nursing Homes (for people needing medical and social care)	29.68% 233	54.78% 430	8.66% 68	0.64% 5	6.24% 49	785	1.99
Residential Care Homes (social)	28.43% 222	53.52% 418	10.24% 80	0.77% 6	7.04% 55	781	2.04

Q5 Should homes for residents with special needs be permitted under a policy that allows conversion of existing properties for such residents provided that the schemes concerned meet relevant criteria (eg respects the amenity of any neighbouring properties)?

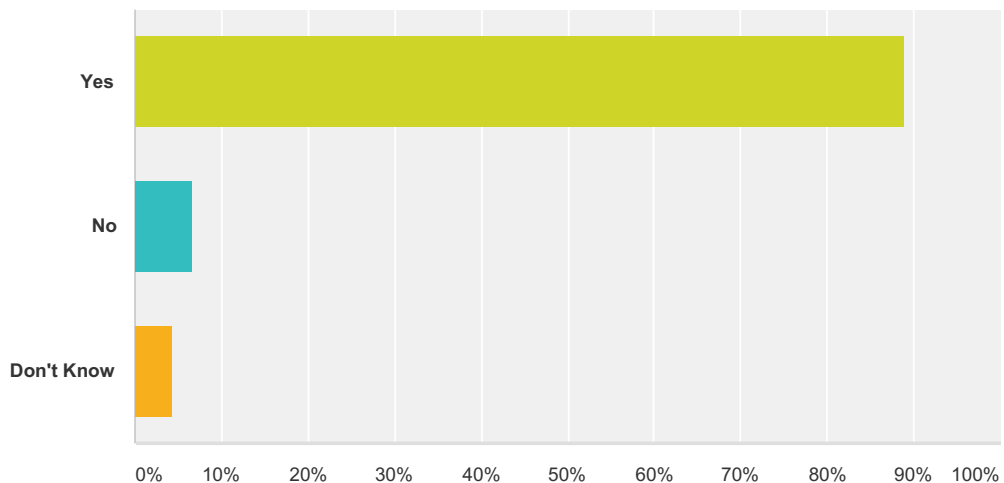
Answered: 919 Skipped: 14



Answer Choices	Responses	
Yes	79.76%	733
No	7.62%	70
Don't know	12.62%	116
Total		919

Q6 There is evidence that some of the younger people in the town are experiencing difficulty in entering the housing market. Should the Congleton Neighbourhood Plan include a policy that will encourage and promote starter home provision within the town?

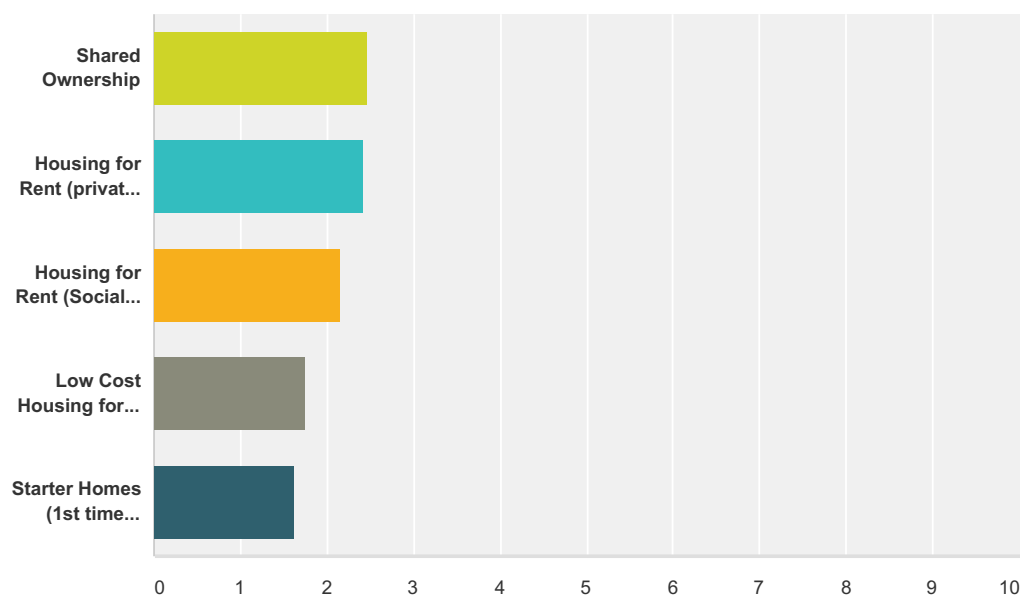
Answered: 915 Skipped: 18



Answer Choices	Responses	
Yes	88.85%	813
No	6.78%	62
Don't Know	4.37%	40

Q7 Which of the following kind of homes do you think should be provided? To help you with this question here are some definitions: Low cost housing: Can be purchased at relatively low cost. Affordable housing: Can be purchased for less than the median cost of housing in an area. Social housing: Is supplied by Local Authorities or Housing Associations for those qualified because their needs cannot be met through the housing market.

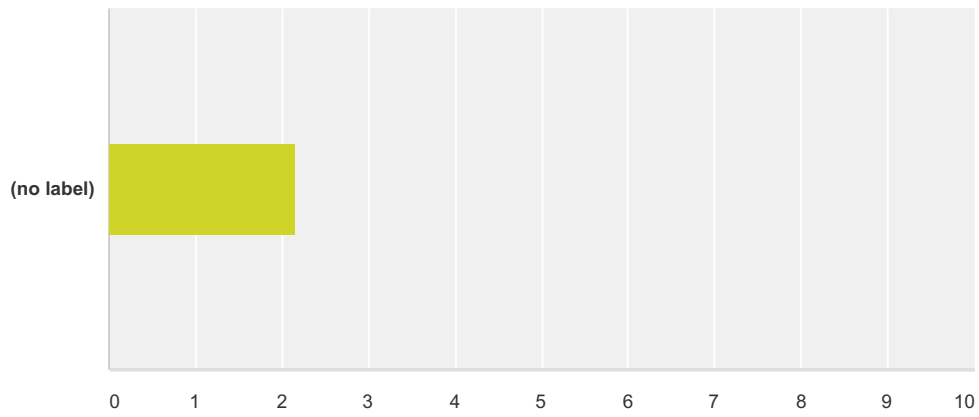
Answered: 914 Skipped: 19



	Strong demand	Some demand	Not much demand	No demand	Don't know	Total	Weighted Average
Shared Ownership	18.61% 161	46.94% 406	17.23% 149	4.51% 39	12.72% 110	865	2.46
Housing for Rent (private landlord)	14.76% 125	53.25% 451	16.65% 141	5.08% 43	10.27% 87	847	2.43
Housing for Rent (Social Housing)	33.37% 293	41.91% 368	10.14% 89	5.81% 51	8.77% 77	878	2.15
Low Cost Housing for Sale (Affordable Housing)	52.11% 469	34.67% 312	4.67% 42	2.56% 23	6.00% 54	900	1.76
Starter Homes (1st time buyers only)	58.84% 526	31.66% 283	2.80% 25	1.45% 13	5.26% 47	894	1.63

Q8 Do you think that provision of hostels and Houses in Multiple Occupation (bedsits) in Congleton should be permitted only where there is appropriate supporting evidence of need?

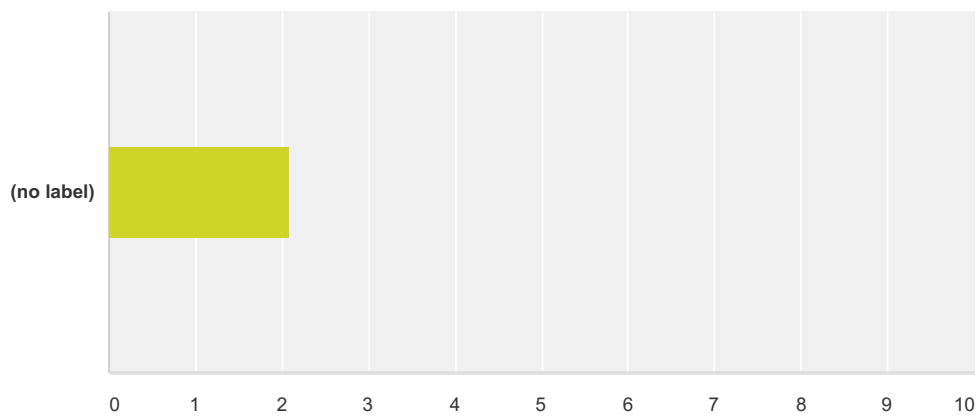
Answered: 913 Skipped: 20



	Strongly Agree	Agree	Disagree	Strongly Disagree	Don't know	Total	Weighted Average
(no label)	30.89% 282	43.70% 399	10.30% 94	9.20% 84	5.91% 54	913	2.16

Q9 Where there is a proven need, should permission be given only provided that this would not lead to a concentration of bedsits and houses of multiple occupation in one area?

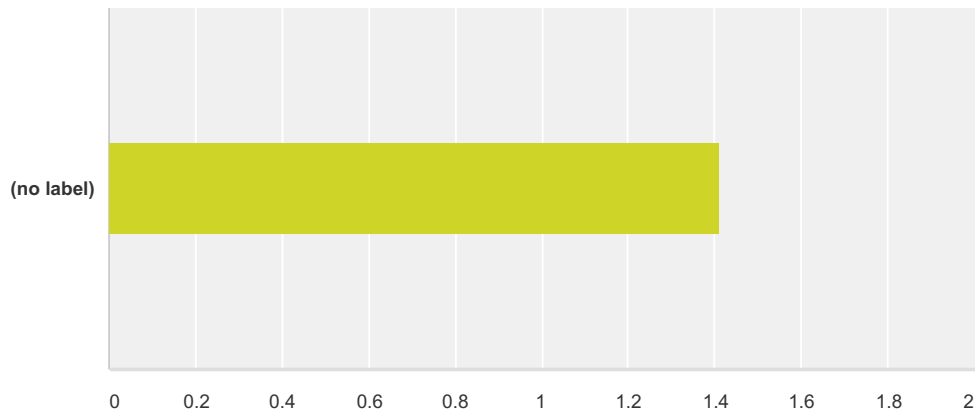
Answered: 913 Skipped: 20



	Strongly Agree	Agree	Disagree	Strongly Disagree	Don't know	Total	Weighted Average
(no label)	38.01% 347	37.68% 344	9.20% 84	7.12% 65	8.00% 73	913	2.09

Q10 Do you think Congleton Neighbourhood Plan should include a policy to protect the amenity of neighbouring property and the wider community (e.g. by avoiding over-looking and loss of privacy, and ensuring good quality of design?)

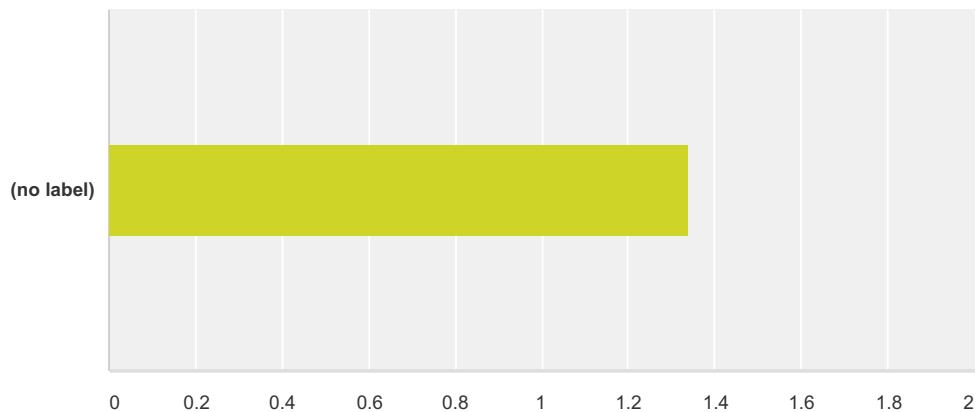
Answered: 911 Skipped: 22



	Strongly Agree	Agree	Disagree	Strongly Disagree	Don't know	Total	Weighted Average
(no label)	69.70% 635	25.25% 230	1.87% 17	1.21% 11	1.98% 18	911	1.41

Q11 Should Congleton's Neighbourhood Plan's policies seek to ensure that the layout and design of new housing schemes are appropriate for their surroundings?

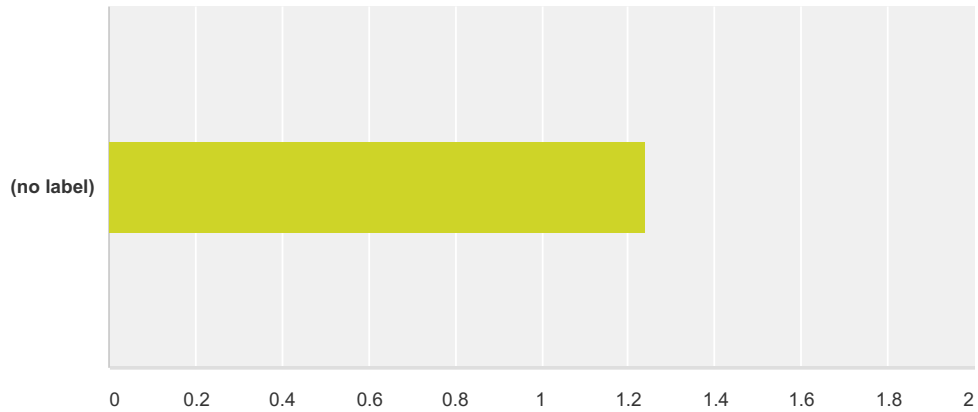
Answered: 916 Skipped: 17



	Strongly Agree	Agree	Disagree	Strongly Disagree	Don't know	Total	Weighted Average
(no label)	74.13% 679	22.49% 206	0.66% 6	1.20% 11	1.53% 14	916	1.34

Q12 Should Congleton Town Council work with property owners and Cheshire East Council to ensure that any vacant properties, dangerous structures or eyesores, are brought back into use as speedily as possible or made good as quickly as possible?

Answered: 915 Skipped: 18



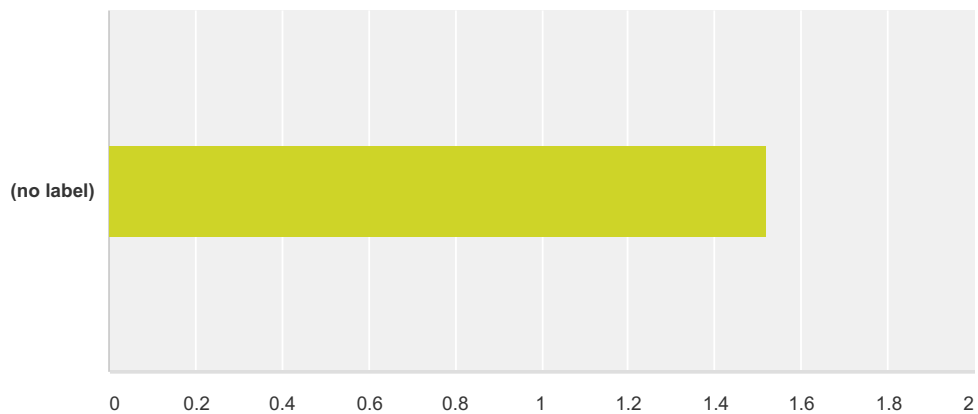
	Strongly Agree	Agree	Disagree	Strongly Disagree	Don't know	Total	Weighted Average
(no label)	81.09% 742	16.39% 150	0.77% 7	0.44% 4	1.31% 12	915	1.24

Q13 Do you have any comments you would like to add about the Housing proposals?

Answered: 371 Skipped: 562

Q14 New Businesses Should Congleton Neighbourhood Plan include a policy that encourages the extension or promotion of existing and new employment opportunities within Congleton Neighbourhood Plan settlement zone area (ie not in any green belt or open countryside) where it can be demonstrated that the development will positively benefit the local economy and provide opportunities for local employment?

Answered: 882 Skipped: 51

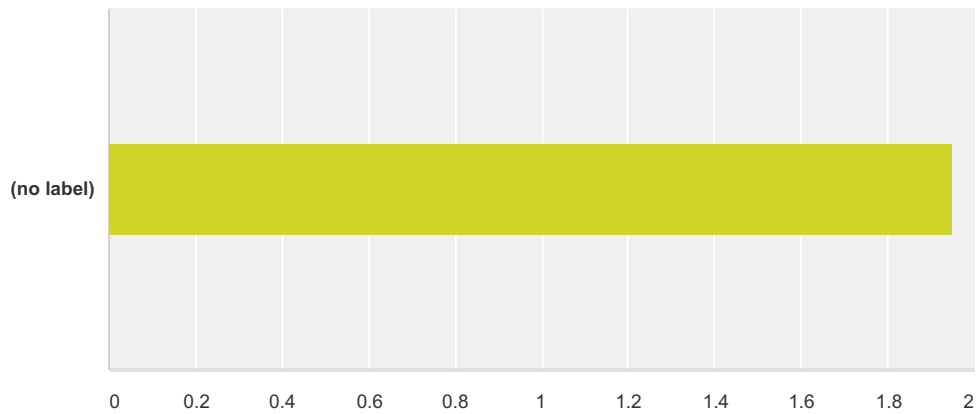


	Strongly Agree	Agree	Disagree	Strongly Disagree	Don't know	Total	Weighted Average
--	----------------	-------	----------	-------------------	------------	-------	------------------

(no label)	59.07% 521	36.28% 320	1.13% 10	0.34% 3	3.17% 28	882	1.52
------------	---------------	---------------	-------------	------------	-------------	-----	------

Q15 Protecting Existing Employment Sites Should the Neighbourhood Plan include a policy which states that existing employment sites within the plan area cannot be used for anything else unless there is no demand for business on that site?

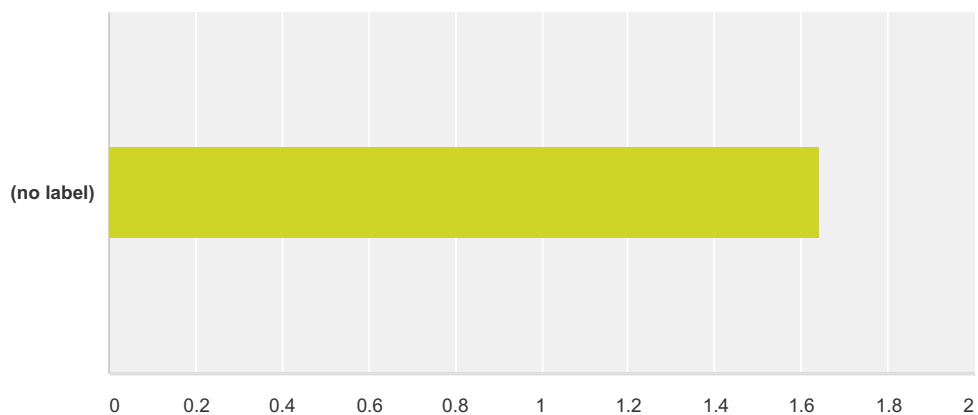
Answered: 882 Skipped: 51



	Strongly Agree	Agree	Disagree	Strongly Disagree	Don't know	Total	Weighted Average
(no label)	37.64% 332	45.01% 397	8.16% 72	2.83% 25	6.35% 56	882	1.95

Q16 Reuse of Existing Employment Buildings Should we have a policy which supports the reuse or conversion of suitable buildings for business, recreation or tourism, particular the reuse of upper floor accommodation above existing commercial premises in the town centre?

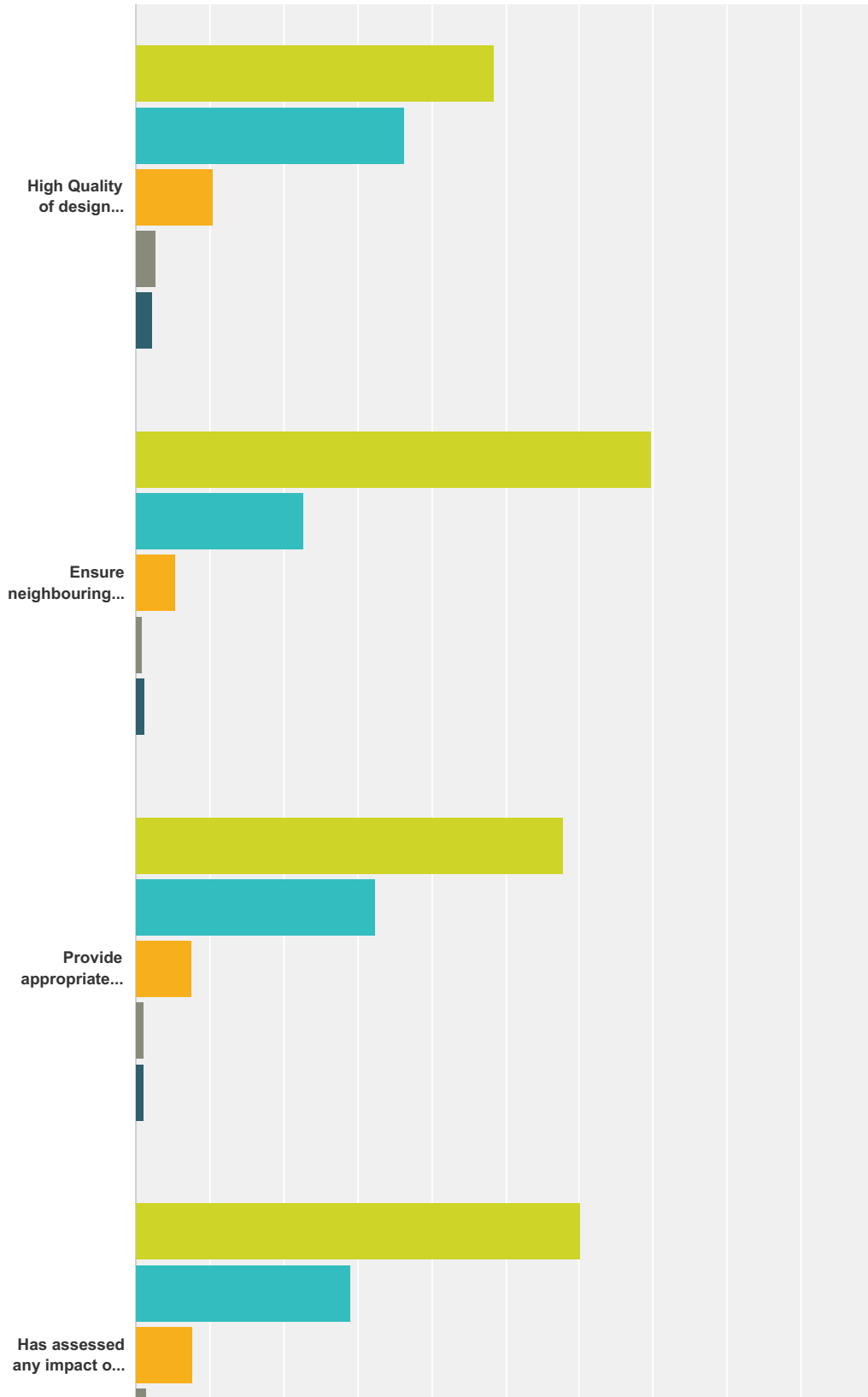
Answered: 882 Skipped: 51

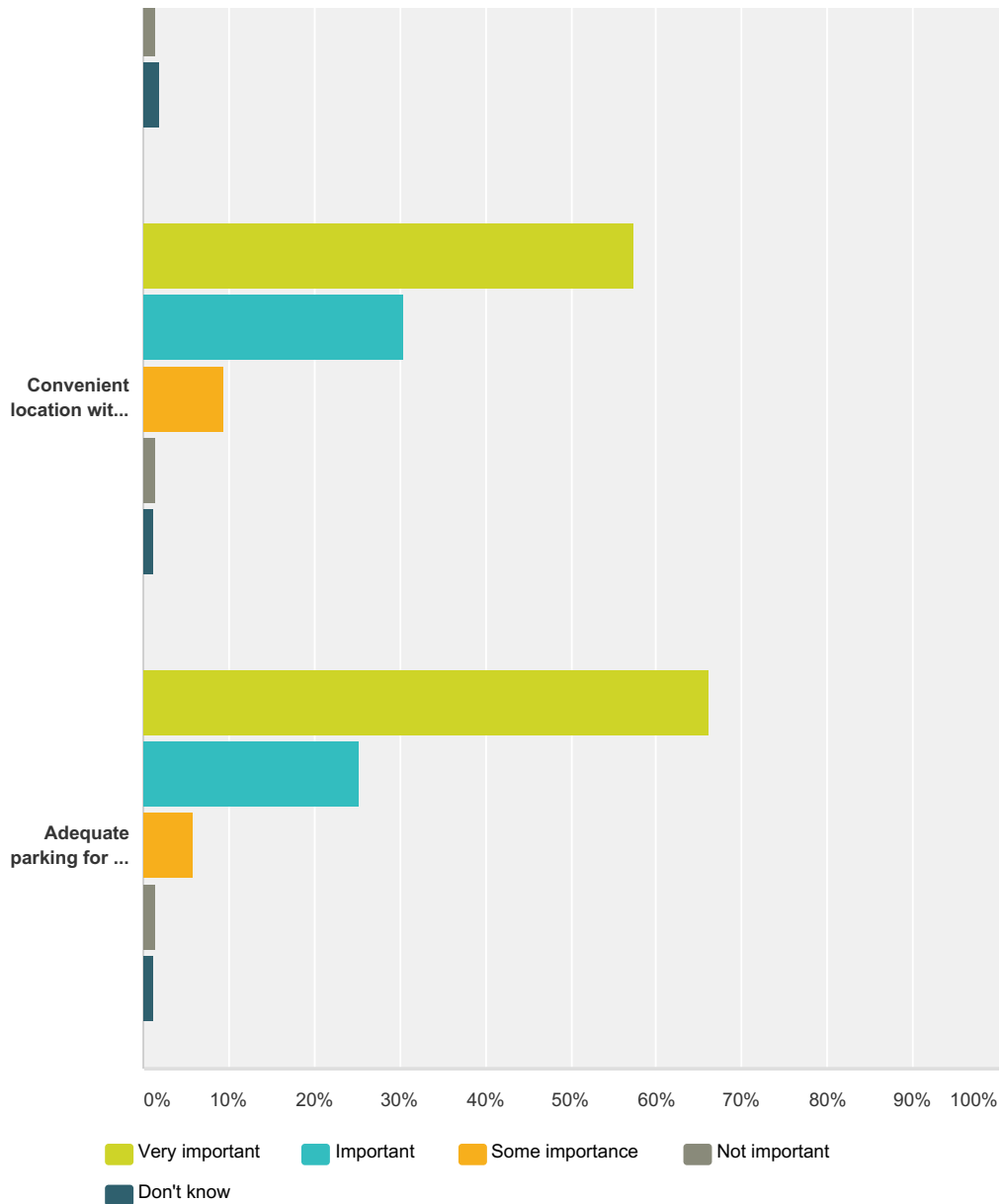


	Strongly Agree	Agree	Disagree	Strongly Disagree	Don't know	Total	Weighted Average
(no label)	52.15% 460	41.50% 366	1.02% 9	0.79% 7	4.54% 40	882	1.64

Q17 When thinking about new employment sites how important are each of the following considerations for you?

Answered: 884 Skipped: 49



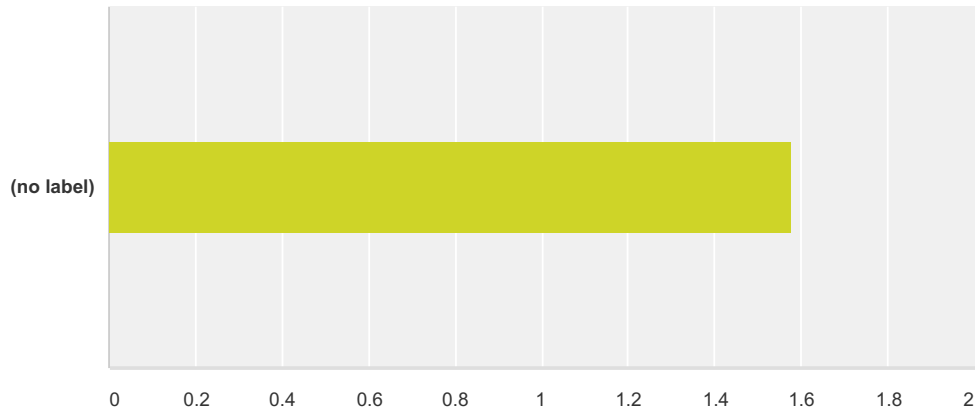


	Very important	Important	Some importance	Not important	Don't know	Total
High Quality of design complementing existing adjacent development in materials, scale, layout etc	48.34% 423	36.23% 317	10.40% 91	2.74% 24	2.29% 20	875
Ensure neighbouring dwellings aren't adversely affected by loss of light, outlook, over dominance or general disturbance	69.67% 611	22.81% 200	5.47% 48	0.80% 7	1.25% 11	877
Provide appropriate level of landscaping which complements the character of the immediate area	57.88% 507	32.42% 284	7.53% 66	1.03% 9	1.14% 10	876
Has assessed any impact on local heritage assets or the conservation area	60.05% 526	29.00% 254	7.65% 67	1.48% 13	1.83% 16	876
Convenient location with good transport links	57.37% 502	30.51% 267	9.49% 83	1.37% 12	1.26% 11	875
Adequate parking for the size and use of the development	66.21% 580	25.34% 222	5.82% 51	1.37% 12	1.26% 11	876

Q18 Promote and enhance workforce skills
Ensuring people who work in the town have the right skills and training is a key part of Congleton's employment strategy.

Should we include a policy that strongly supports any employment land proposal which seeks to promote and enhance workforce skills to ensure that local people have access to skilled employment and training opportunities?

Answered: 879 Skipped: 54



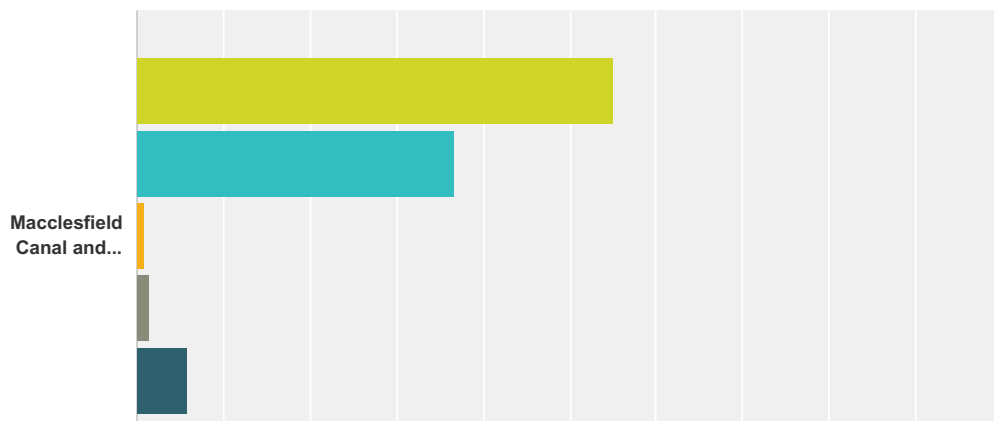
	Strongly Agree	Agree	Disagree	Strongly Disagree	Don't know	Total	Weighted Average
(no label)	57.34%	36.06%	2.05%	0.68%	3.87%	879	1.58
	504	317	18	6	34		

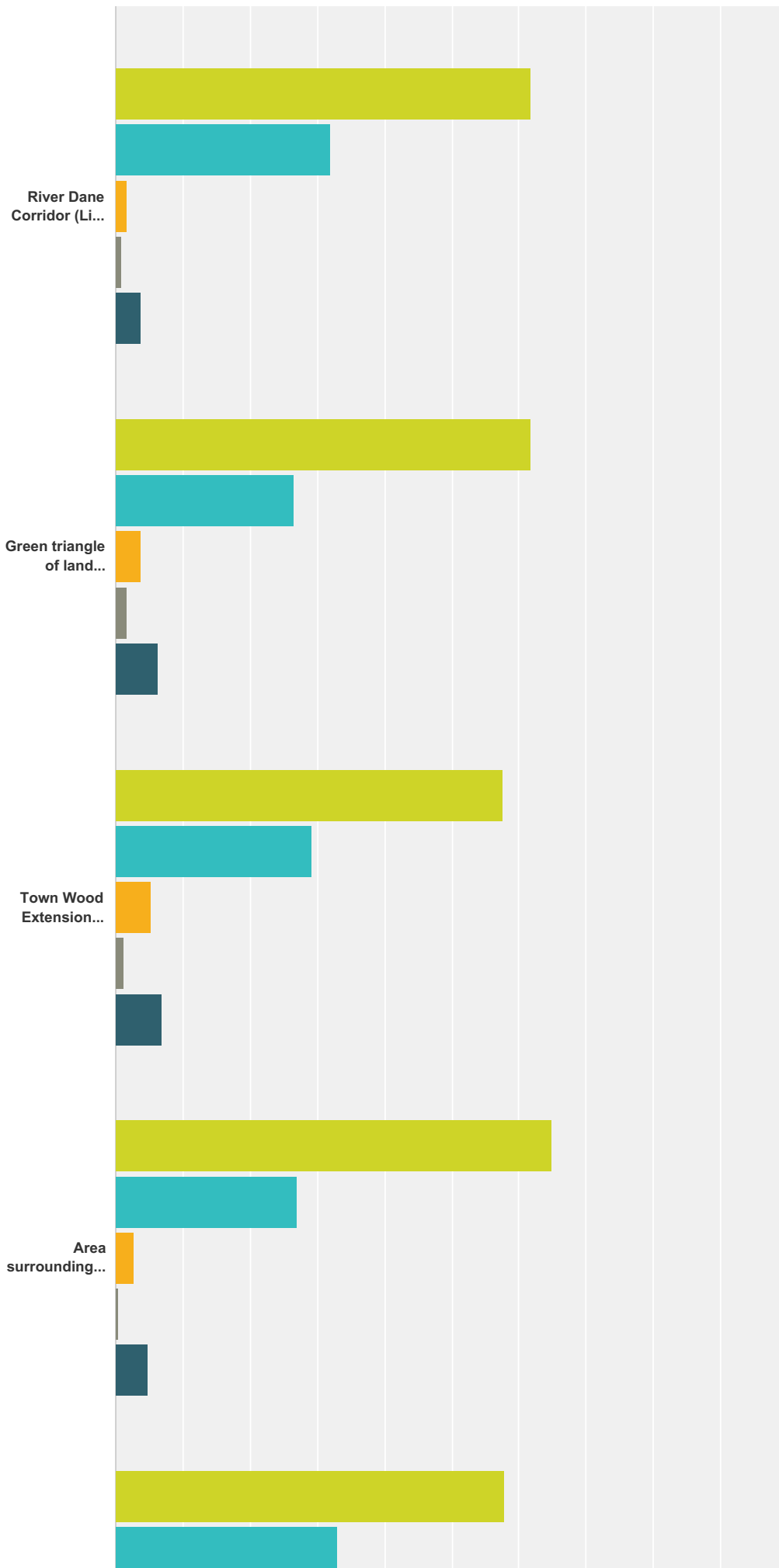
Q19 Do you have any comments about the Local Economy section?

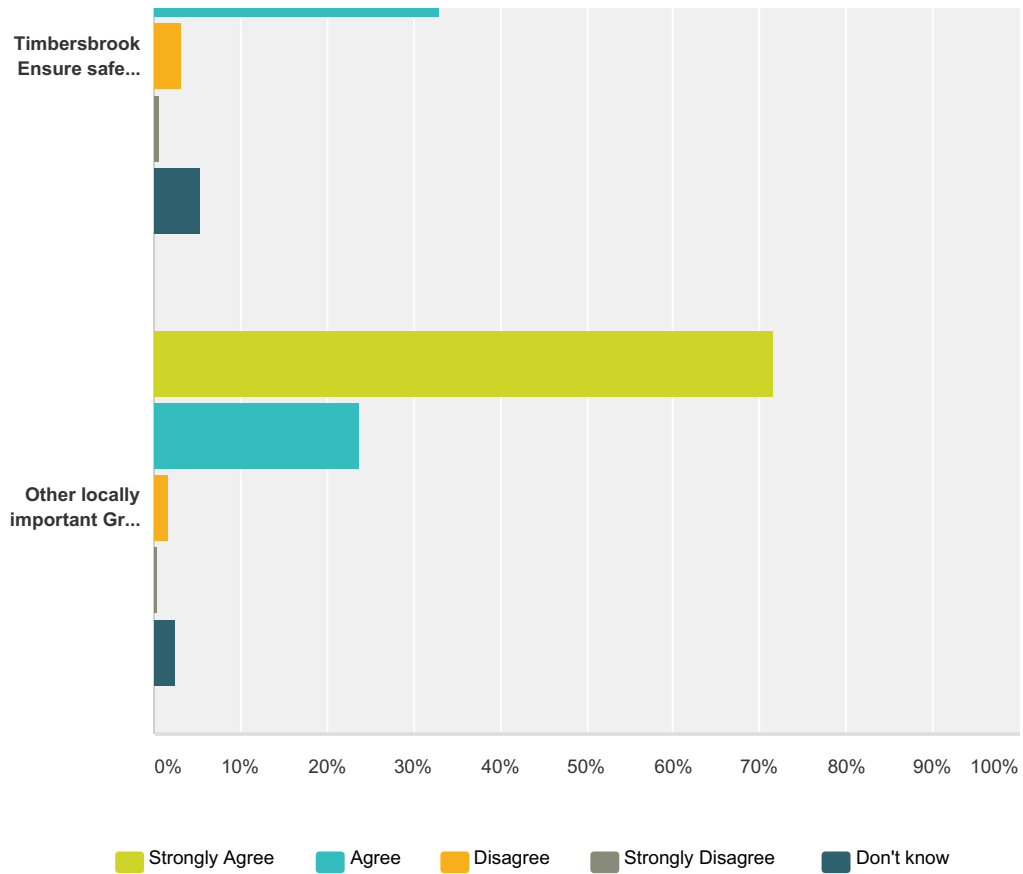
Answered: 147 Skipped: 786

Q20 Should the plan include polices for the following proposed environmental enhancements, together with upgrading and creating paths as necessary for walking, cycling and horse riding in the following six areas in and around Congleton. The colours relate to those identified in the map.

Answered: 846 Skipped: 87



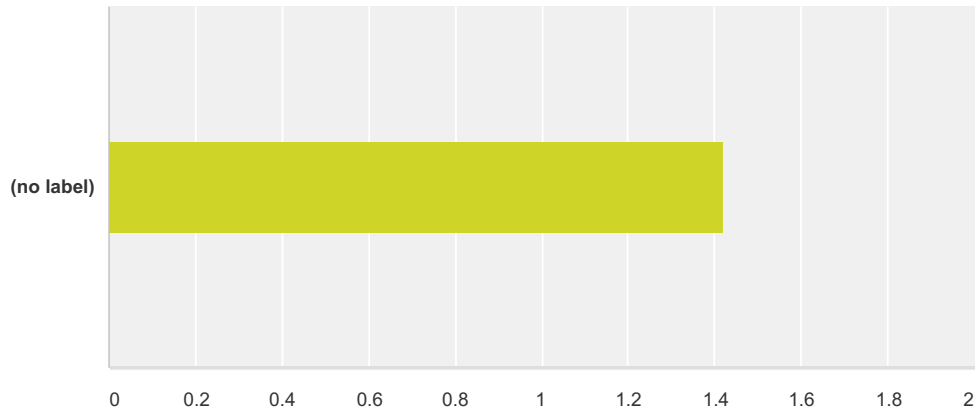




	Strongly Agree	Agree	Disagree	Strongly Disagree	Don't know	Total
Macclesfield Canal and Environs (Dark Blue) Sympathetic integration of adjacent planned development and restoration.	55.16% 460	36.69% 306	0.84% 7	1.56% 13	5.76% 48	834
River Dane Corridor (Light Blue) Protect wildlife and as development allows create continuous pathways for the full length of the river through the plan area.	61.81% 518	31.98% 268	1.67% 14	0.84% 7	3.70% 31	838
Green triangle of land (Light Green) Housing off Canal Road, Priestly Fields and Lamberts Lane designate as Local Green Space for community health and well-being to protect for the enjoyment of the community.	61.73% 513	26.59% 221	3.73% 31	1.68% 14	6.26% 52	831
Town Wood Extension Extend the Town Wood (found on the north side of Congleton Park) east to Jackson Road and west to Hillfield Steps as a wildlife site for the the enjoyment of the community.	57.57% 479	29.21% 243	5.17% 43	1.20% 10	6.85% 57	832
Area surrounding Biddulph Valley Way bounded by the railway, canal and urban fringe To be Local Green Space, protected and enhanced for future enjoyment of the community.	65.00% 546	27.02% 227	2.74% 23	0.48% 4	4.76% 40	840
Timbersbrook Ensure safe access by non-motorised users across the network of lanes in this area.	57.86% 482	32.89% 274	3.12% 26	0.72% 6	5.40% 45	833
Other locally important Green Spaces should be protected such as parks, play areas, village greens, allotments and other areas important for local wildlife or community well being.	71.60% 600	23.75% 199	1.67% 14	0.48% 4	2.51% 21	838

Q21 Key areas of Congleton should be linked by suitable, safe and easy to identify walking and cycle routes eg town centre, railway station, business parks, schools, leisure facilities and residential areas.

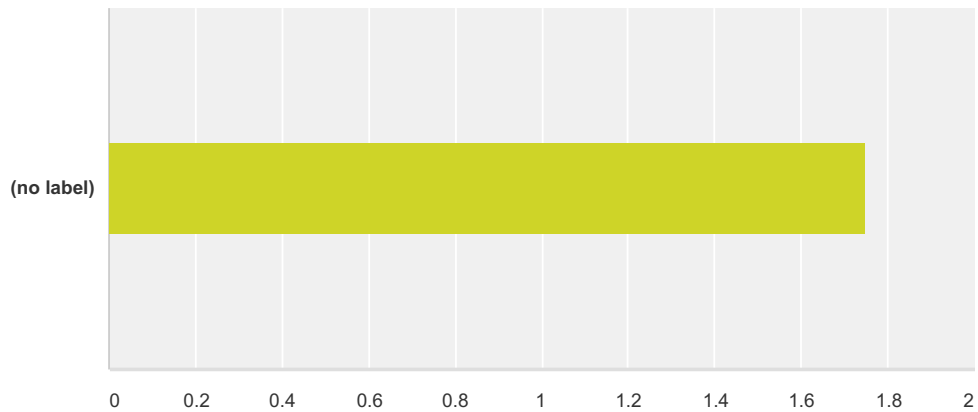
Answered: 843 Skipped: 90



	Strongly Agree	Agree	Disagree	Strongly Disagree	Don't know	Total	Weighted Average
(no label)	66.43% 560	29.66% 250	1.54% 13	0.36% 3	2.02% 17	843	1.42

Q22 Congleton has had a great deal of success in the 'In Bloom' competitions for its floral displays and horticultural excellence and this should be extended at every opportunity through allocation of space for community gardens and allotments.

Answered: 846 Skipped: 87

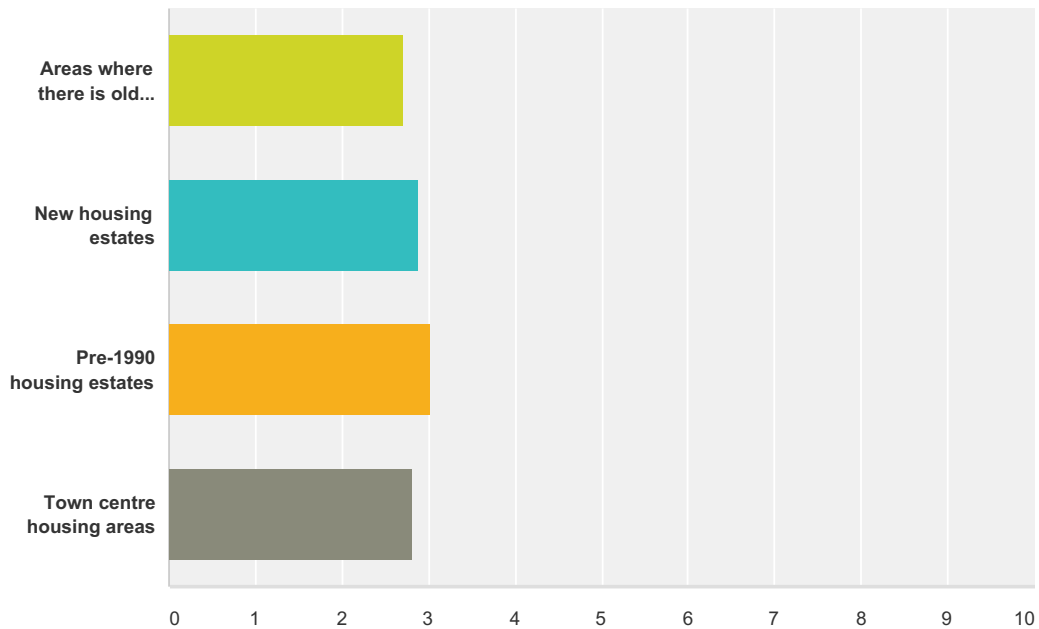


	Strongly Agree	Agree	Disagree	Strongly Disagree	Don't know	Total	Weighted Average
(no label)	47.52% 402	41.84% 354	4.49% 38	0.71% 6	5.44% 46	846	1.75

Q23 If you think there should be more allotments, where do you think allotments are most needed.

Answered: 806 Skipped: 127

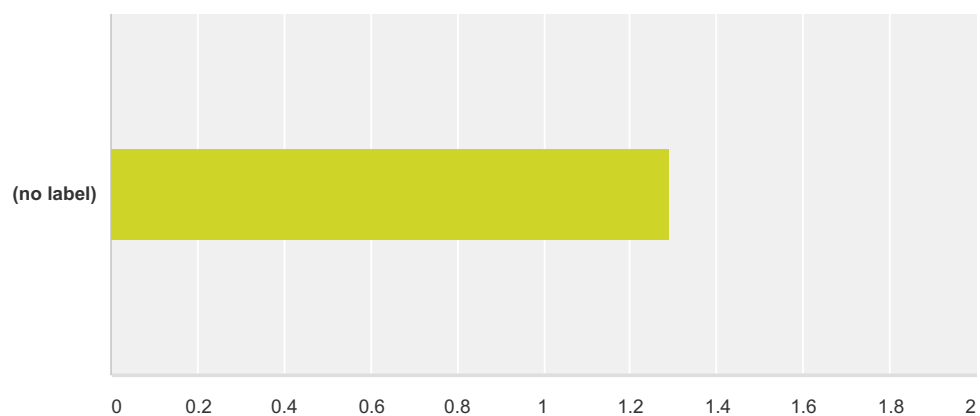
Congleton Neighbourhood Plan - Second Questionnaire 18th December - 25th January 2016



	Strongly Agree	Agree	Disagree	Strongly Disagree	Don't know	Total	Weighted Average
Areas where there is older terraced housing	22.96% 180	39.54% 310	8.55% 67	0.89% 7	28.06% 220	784	2.72
New housing estates	18.32% 142	31.87% 247	19.23% 149	4.13% 32	26.45% 205	775	2.89
Pre-1990 housing estates	14.90% 114	34.38% 263	16.47% 126	2.22% 17	32.03% 245	765	3.02
Town centre housing areas	20.31% 157	34.28% 265	15.78% 122	3.36% 26	26.26% 203	773	2.81

Q24 Given the amount of new housing coming into Congleton it is important for Congleton to have a strategy for quality green space and recreation.

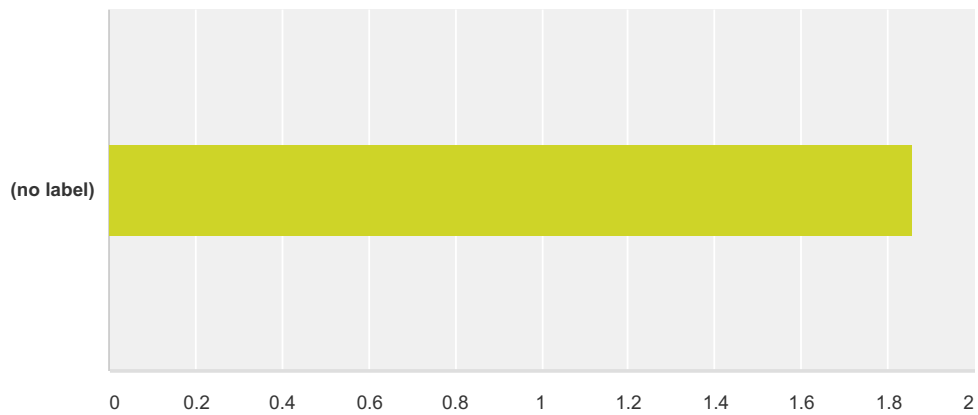
Answered: 841 Skipped: 92



	Strongly Agree	Agree	Disagree	Strongly Disagree	Don't know	Total	Weighted Average
(no label)	78.36% 659	17.84% 150	1.55% 13	0.48% 4	1.78% 15	841	1.29

Q25 Local decisions being made through National Housing Policies and Planning Appeals are likely to make Congleton a less sustainable town due to an increase in commuting and journeys by car. To help offset this, do you think Congleton Neighbourhood Plan should include policies to ensure new housing developments are equipped with appropriate renewable energy installations?

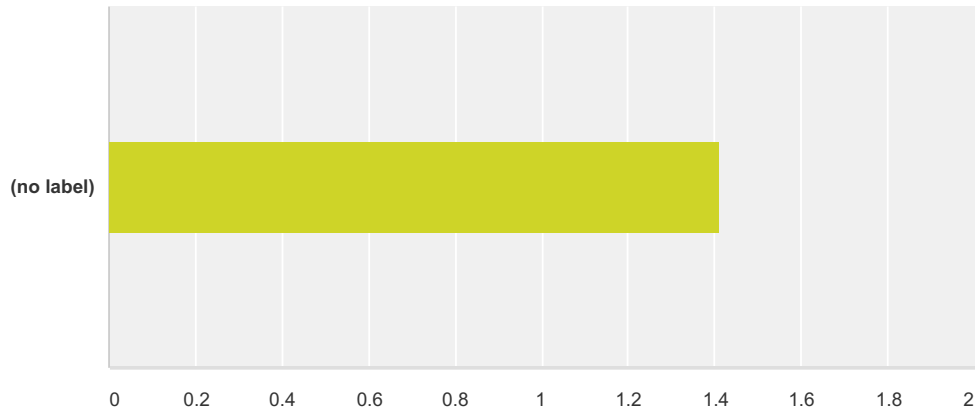
Answered: 834 Skipped: 99



	Strongly Agree	Agree	Disagree	Strongly Disagree	Don't know	Total	Weighted Average
(no label)	51.56% 430	32.25% 269	4.80% 40	1.56% 13	9.83% 82	834	1.86

Q26 Trees and hedgerows perform important roles supporting biodiversity, providing attractive shade/shelter. Congleton's objective should be to retain current trees and hedgerows and set out measures for new planting of both trees and hedgerows ideally linking new and existing planting. See map showing current Tree Preservation Orders, Preserved Hedgerows and Wildlife Corridors.

Answered: 837 Skipped: 96



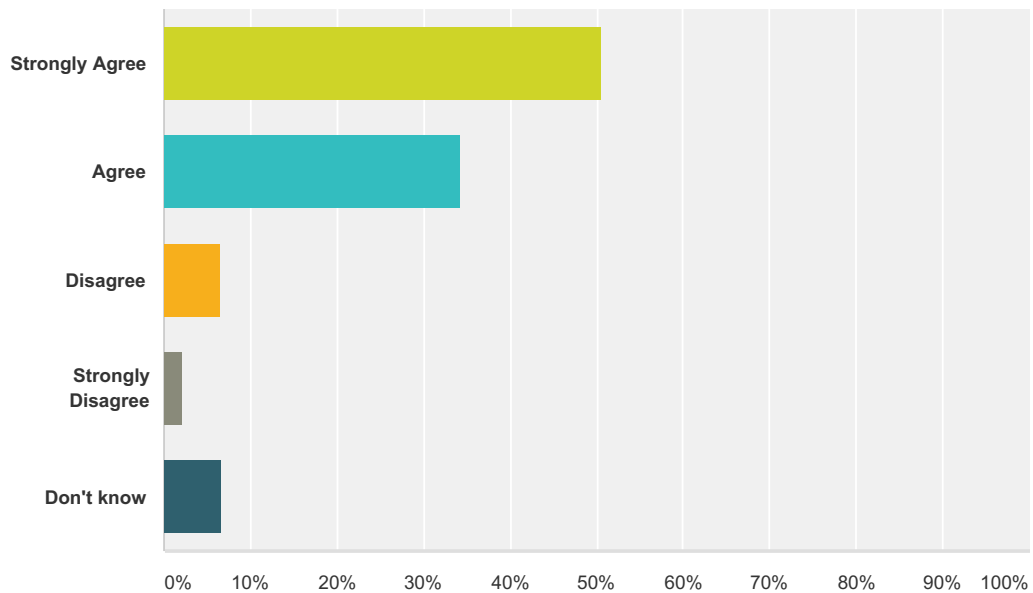
	Strongly Agree	Agree	Disagree	Strongly Disagree	Don't know	Total	Weighted Average
(no label)	71.92% 602	22.46% 188	1.55% 13	0.72% 6	3.35% 28	837	1.41

Q27 Do you have any comments about the sustainability and environment section?

Answered: 198 Skipped: 735

Q28 Map showing route of the Link Road. All new housing and employment sites in the west and north side of Congleton must have direct or near direct access to the Link Road - see map above

Answered: 829 Skipped: 104

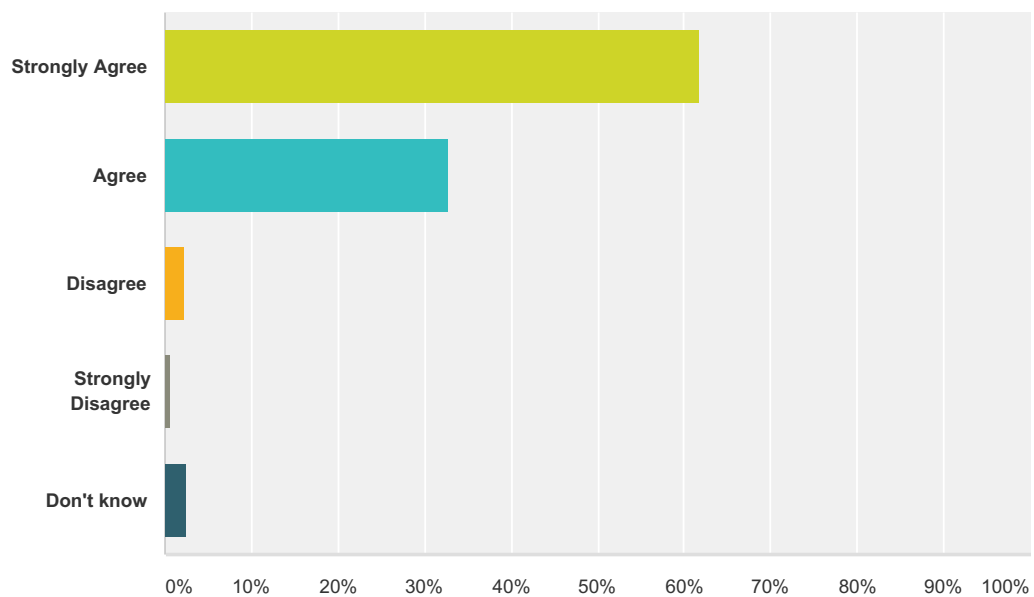


Answer Choices	Responses
Strongly Agree	50.42% 418
Agree	34.26% 284

Disagree	6.51%	54
Strongly Disagree	2.17%	18
Don't know	6.63%	55
Total		829

Q29 All new housing and employment sites should include workable measures to encourage travel by sustainable methods such as walking, cycling and public transport?

Answered: 834 Skipped: 99

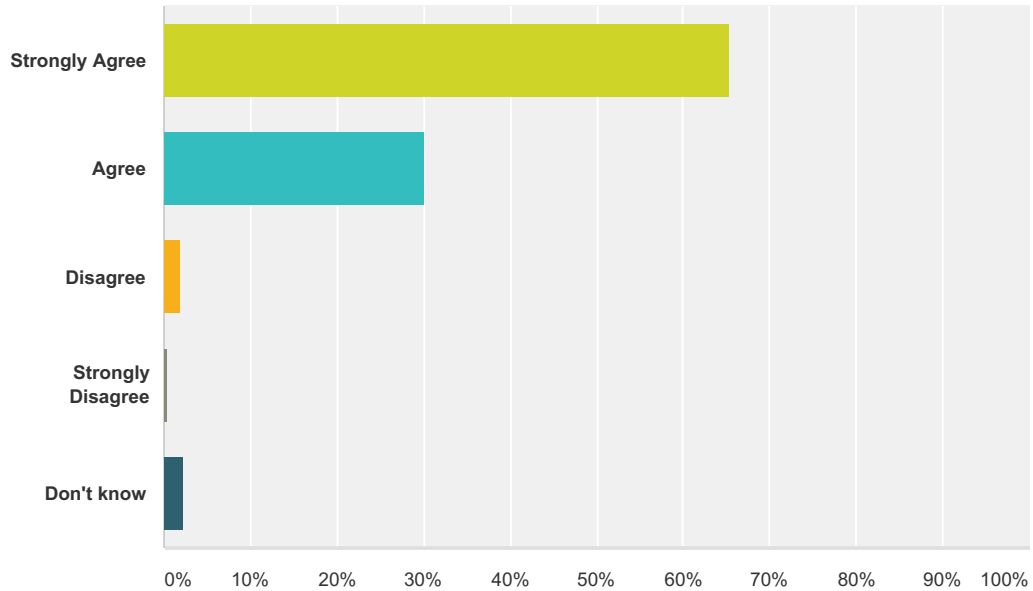


Answer Choices	Responses
Strongly Agree	61.75% 515
Agree	32.73% 273
Disagree	2.28% 19
Strongly Disagree	0.72% 6
Don't know	2.52% 21
Total	834

Q30 The concept of 'walkable' neighbourhoods should be used when planning layouts of new developments or when looking at the location of community facilities. Walkable neighbourhoods are designed to encourage residents to walk to a wide range of services through the use of good footpaths, lighting, safety, easy crossing points, places to visit,

etc. Services includes work, schools, retail, doctors, dentists and everyday destinations. It also includes making these services accessible by disabled, particularly for wheelchair users.

Answered: 830 Skipped: 103

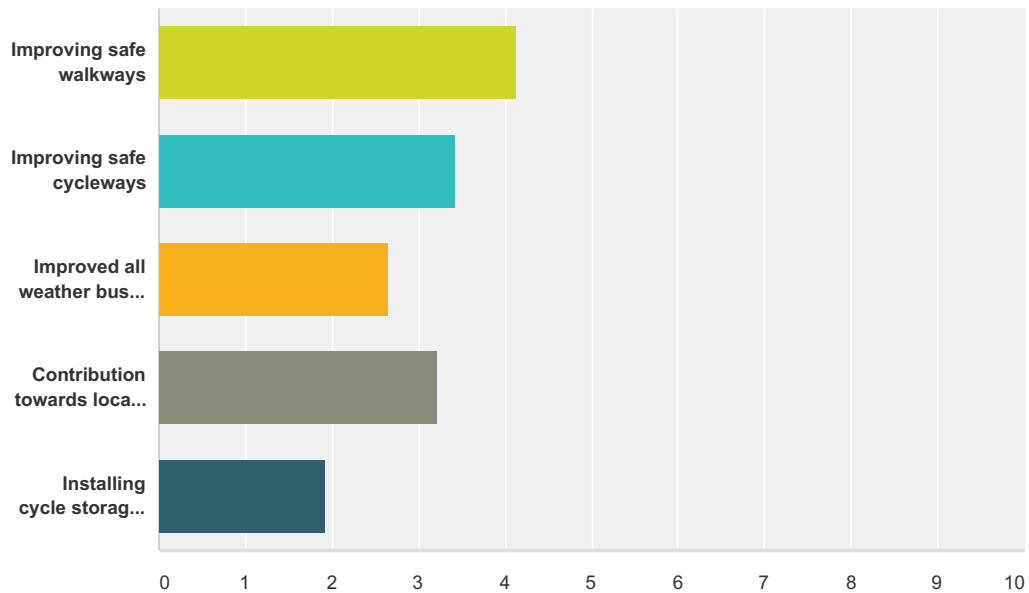


Answer Choices	Responses	
Strongly Agree	65.42%	543
Agree	30.00%	249
Disagree	1.93%	16
Strongly Disagree	0.36%	3
Don't know	2.29%	19
Total		830

Q31 There are many ways to help improve non-car travel routes. Which of the following do you think Congleton should prioritise as part of planning conditions for significant new residential and employment developments. Please rank in order with 1 being the most important and 5 the least

Answered: 810 Skipped: 123

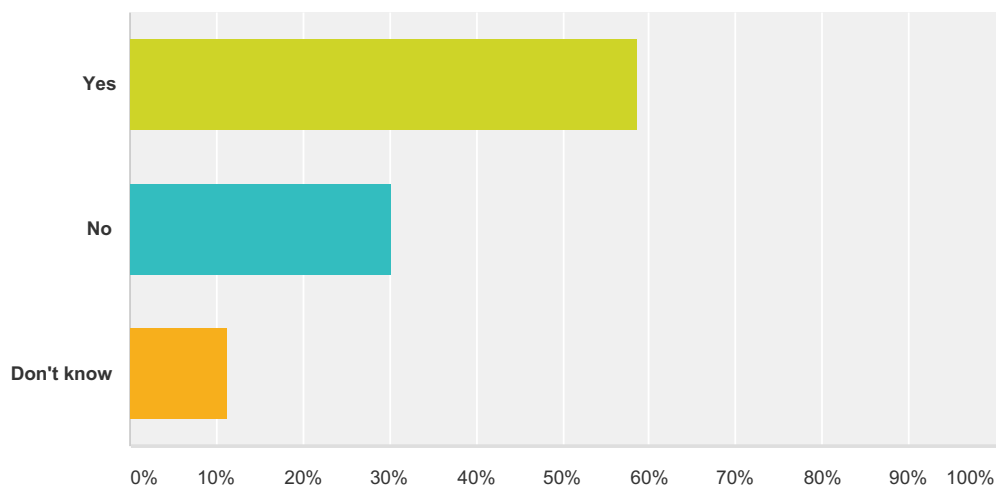
Congleton Neighbourhood Plan - Second Questionnaire 18th December - 25th January 2016



	1	2	3	4	5	Total	Score
Improving safe walkways	54.20% 381	21.05% 148	13.80% 97	6.26% 44	4.69% 33	703	4.14
Improving safe cycleways	17.89% 127	36.34% 258	20.14% 143	20.70% 147	4.93% 35	710	3.42
Improved all weather bus stops	6.01% 43	18.30% 131	25.56% 183	34.64% 248	15.50% 111	716	2.65
Contribution towards local bus services	22.73% 170	19.12% 143	26.34% 197	19.92% 149	11.90% 89	748	3.21
Installing cycle storage for each new building	6.25% 49	6.38% 50	16.45% 129	15.05% 118	55.87% 438	784	1.92

Q32 Should there be a 20 mph speed limit on the town centre roads shown in pink on the map above?

Answered: 840 Skipped: 93

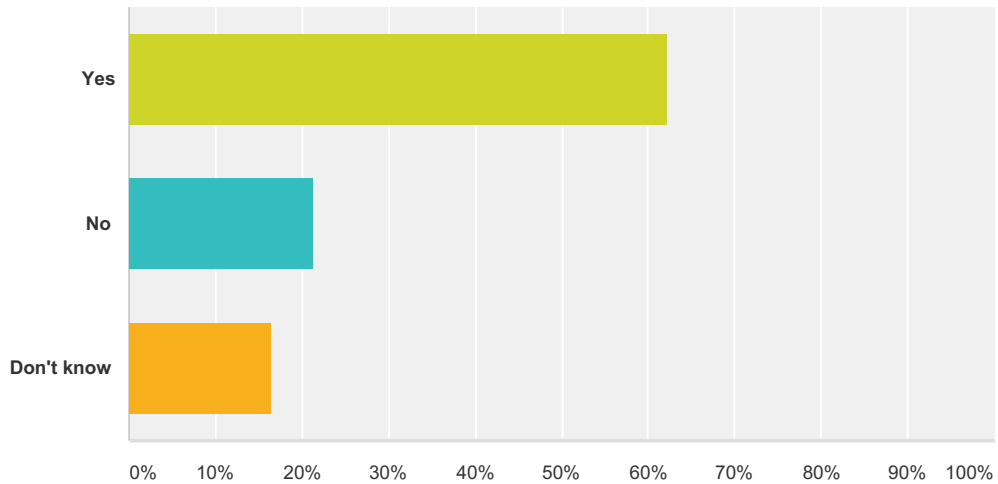


Answer Choices	Responses
Yes	58.57% 492

No	30.24%	254
Don't know	11.19%	94
Total		840

Q33 Should there be a 40 mph speed limit on all rural roads through Timbersbrook?

Answered: 837 Skipped: 96



Answer Choices	Responses	
Yes	62.25%	521
No	21.27%	178
Don't know	16.49%	138
Total		837

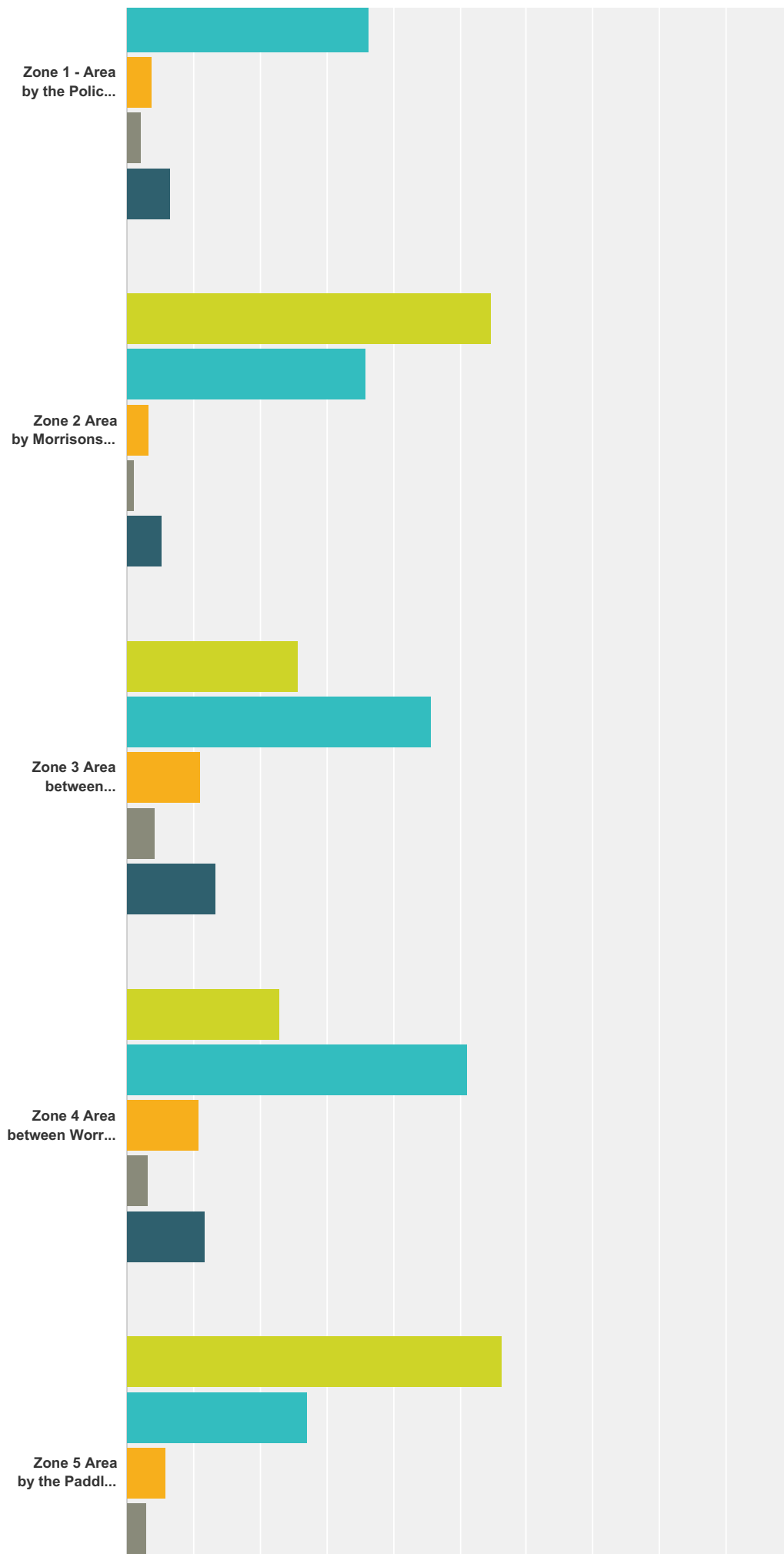
Q34 Do you have any comments about the Transport section?

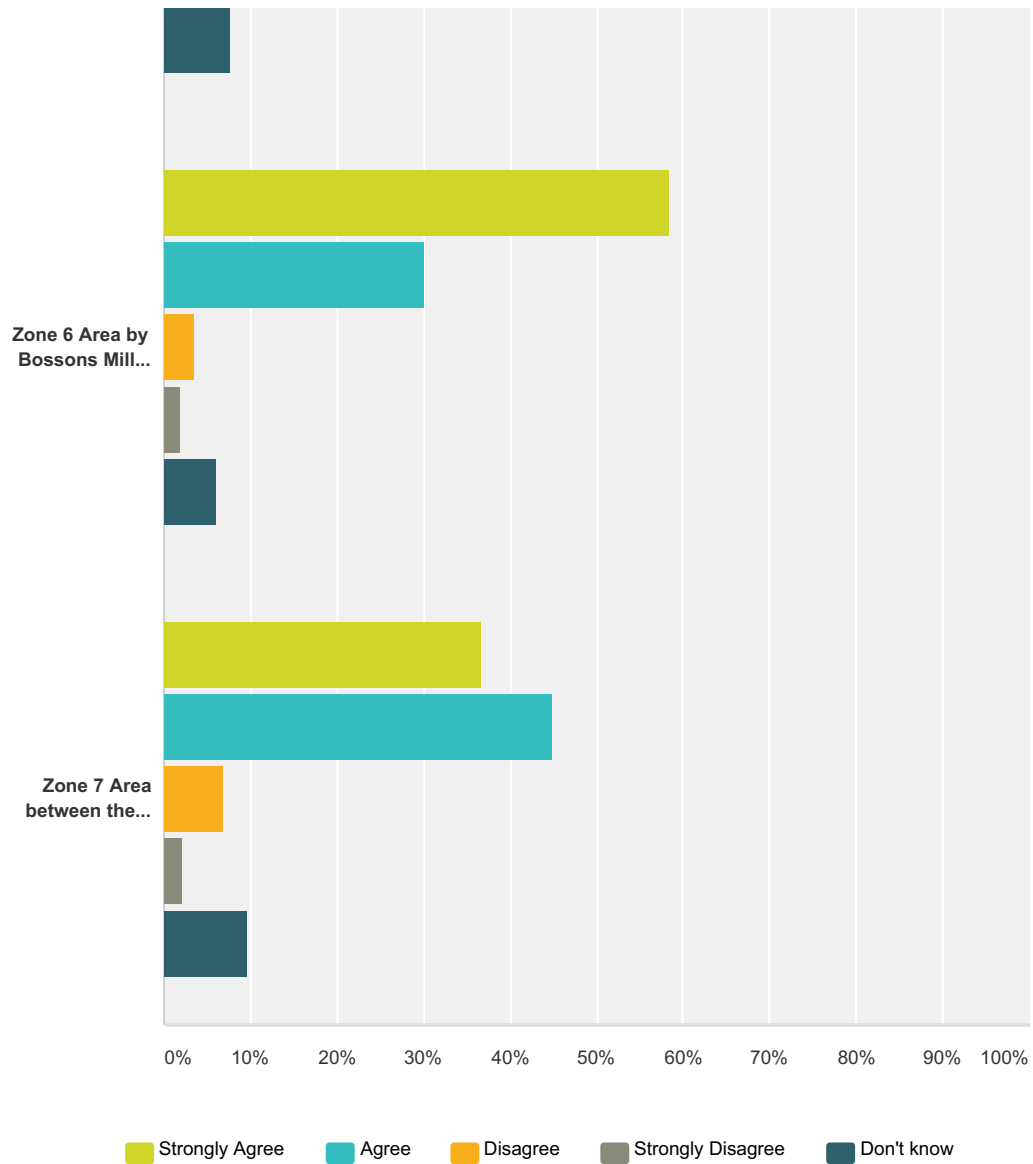
Answered: 276 Skipped: 657

Q35 The results of the first questionnaire demonstrated a positive response for increasing the retail offer, leisure offer, housing and business opportunities within Congleton Town Centre. There are seven potential development sites within the Town Centre – see map above. Please state whether you agree or disagree with the proposed uses for these areas

Answered: 819 Skipped: 114





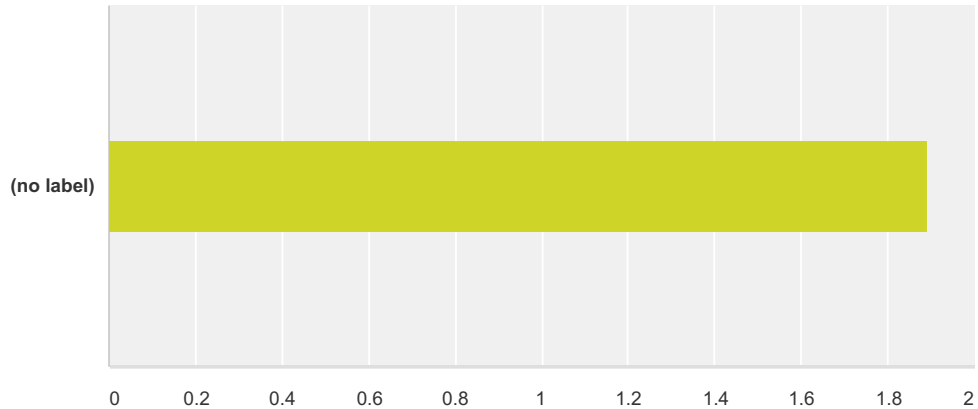


	Strongly Agree	Agree	Disagree	Strongly Disagree	Don't know	Total
Zone 1 - Area by the Police Station, Library, Fairground Car Park and Borough Council Offices. Mixed Retail and Leisure	51.42% 416	36.34% 294	3.71% 30	2.10% 17	6.43% 52	809
Zone 2 Area by Morrisons, Market and Princess Street Mixed Retail and Leisure	54.61% 444	35.92% 292	3.32% 27	0.98% 8	5.17% 42	813
Zone 3 Area between Mountbatten Way and Lawton Street Sheltered or Elderly accommodation	25.69% 206	45.64% 366	11.10% 89	4.24% 34	13.34% 107	802
Zone 4 Area between Worrall Street and Mountbatten Way Town Centre Housing	23.01% 185	51.24% 412	10.82% 87	3.23% 26	11.69% 94	804
Zone 5 Area by the Paddling Pool and Daneside Theatre Leave as it is	56.42% 457	27.04% 219	5.93% 48	2.96% 24	7.65% 62	810
Zone 6 Area by Bossons Mill and the bottom of Mill Street Mixed housing/commercial creating an attractive gateway into Congleton Town Centre	58.48% 476	29.98% 244	3.56% 29	1.97% 16	6.02% 49	814
Zone 7 Area between the Leisure Centre and Willow Street Commercial Leisure Opportunities	36.67% 297	44.81% 363	6.79% 55	2.10% 17	9.63% 78	810

Q36 Future development of the Town Centre Should development within or adjoining the Congleton Conservation Area

be expected to reflect the aesthetic character of existing buildings and street format? The Conservation Area is shown in the historical map above. Elsewhere in the town centre should more innovative design and layout be encouraged with an emphasis on light, space and accessibility?

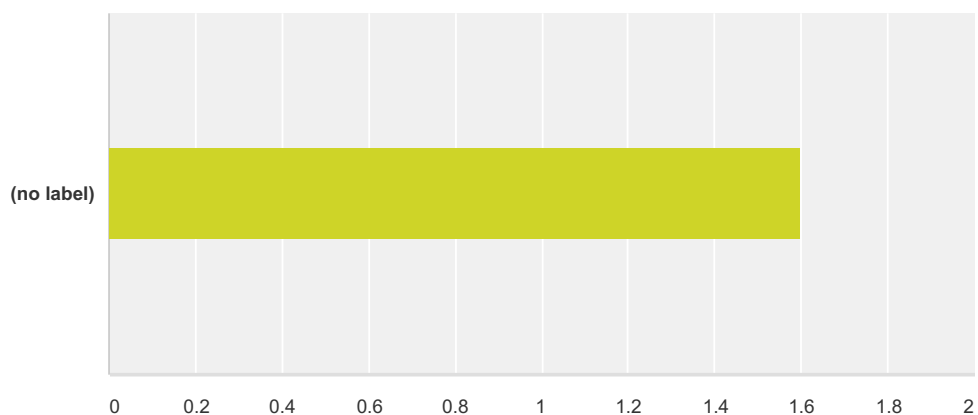
Answered: 813 Skipped: 120



	Strongly Agree	Agree	Disagree	Strongly Disagree	Don't know	Total	Weighted Average
(no label)	43.05% 350	43.17% 351	3.94% 32	1.23% 10	8.61% 70	813	1.89

Q37 Town Centre Car Parking All new developments in Congleton town centre shall provide sufficient on-site car parking to support the uses proposed or make an off-site or financial contribution to parking provision within the town centre which provides for residents, businesses and visitors to the town. There should be no net loss of car parking spaces through development.

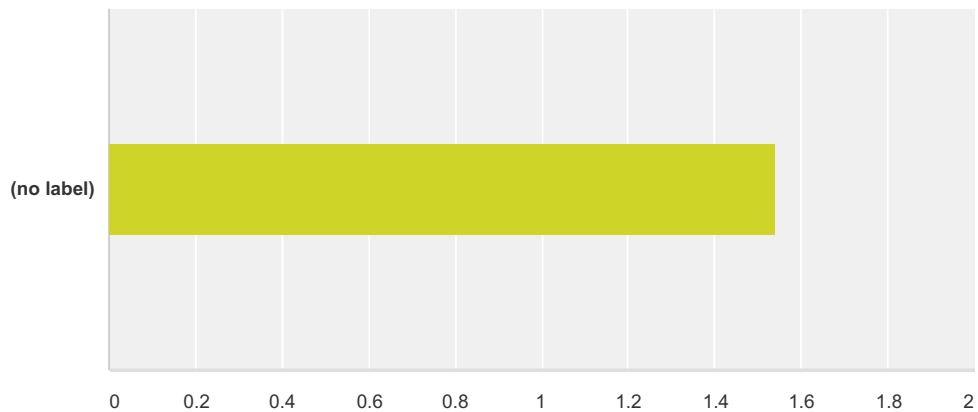
Answered: 820 Skipped: 113



	Strongly Agree	Agree	Disagree	Strongly Disagree	Don't know	Total	Weighted Average
(no label)	55.85% 458	36.59% 300	2.80% 23	1.46% 12	3.29% 27	820	1.60

Q38 Town Centre Environment Should new developments be required to actively promote and contribute to the 'greening' of Congleton town centre by provision of landscaping, tree planting and the creation of seating and other street furniture in suitable locations in the town centre?

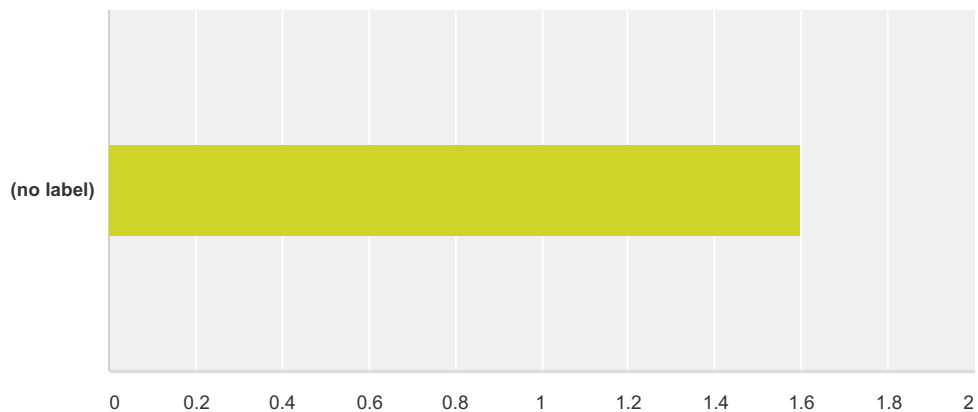
Answered: 819 Skipped: 114



	Strongly Agree	Agree	Disagree	Strongly Disagree	Don't know	Total	Weighted Average
(no label)	59.34% 486	33.82% 277	3.42% 28	0.12% 1	3.30% 27	819	1.54

Q39 Heritage Should all new development in the town centre be required to protect and enhance the historic character of Congleton including any archaeological finds resulting from site investigation and development?

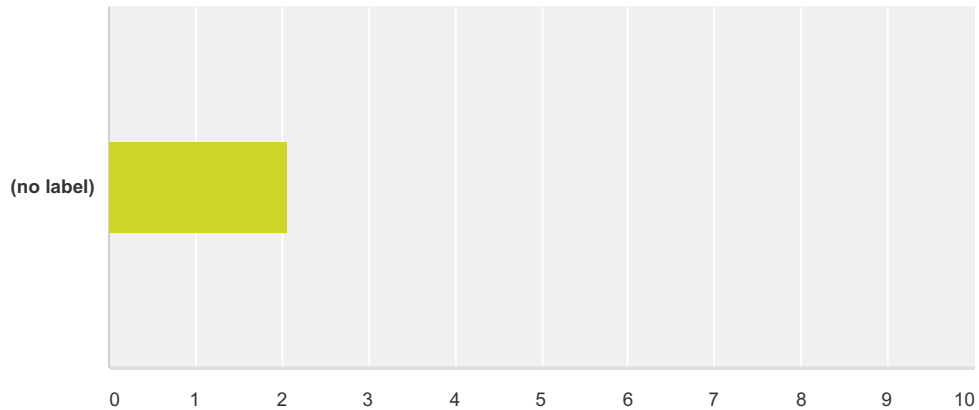
Answered: 821 Skipped: 112



	Strongly Agree	Agree	Disagree	Strongly Disagree	Don't know	Total	Weighted Average
(no label)	59.07% 485	31.18% 256	4.38% 36	0.97% 8	4.38% 36	821	1.60

Q40 Heritage Should all new developments be encouraged to contribute towards the creation and promotion of heritage trails around Congleton town centre?

Answered: 824 Skipped: 109



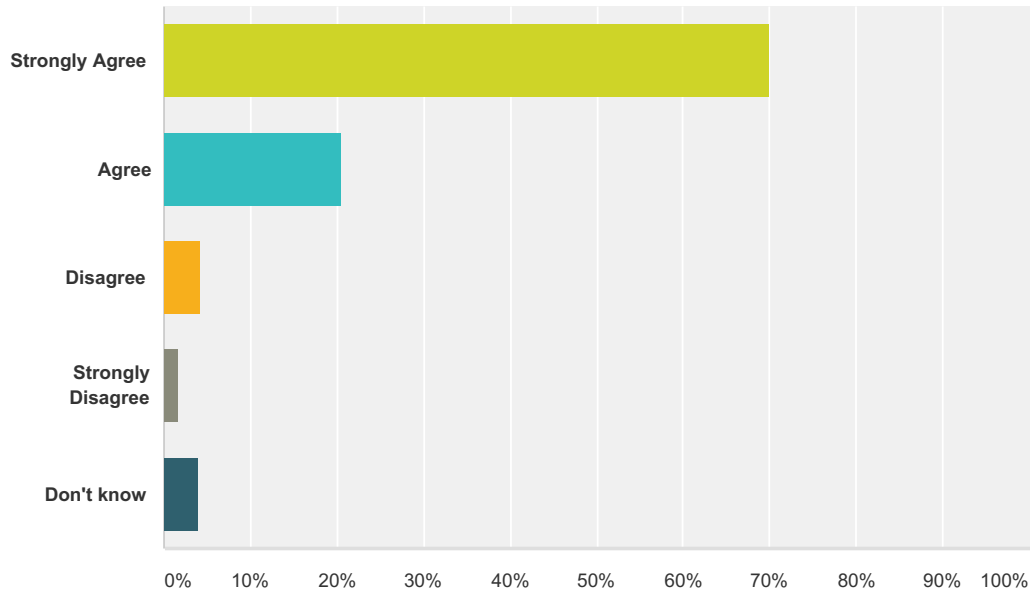
	Strongly Agree	Agree	Disagree	Strongly Disagree	Don't know	Total	Weighted Average
(no label)	36.41% 300	41.50% 342	10.80% 89	1.46% 12	9.83% 81	824	2.07

Q41 Do you have any comments about the Town Centre and Heritage Questions?

Answered: 160 Skipped: 773

Q42 Should those building new houses be expected to contribute towards the cost of delivering new school places, either in the form of new schools or extensions to existing schools via a financial contribution?

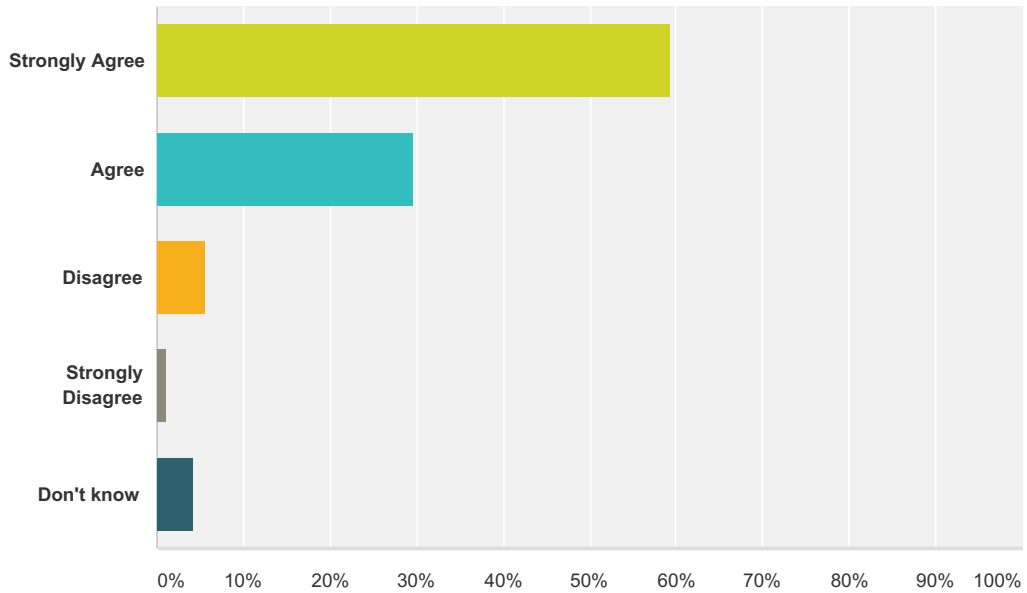
Answered: 819 Skipped: 114



Answer Choices	Responses	
Strongly Agree	69.84%	572
Agree	20.39%	167
Disagree	4.15%	34
Strongly Disagree	1.71%	14
Don't know	3.91%	32
Total		819

Q43 Should all residential development be required to make an appropriate contribution towards off site community and social facilities for the town. This could include sports pitches, meeting spaces, play parks etc

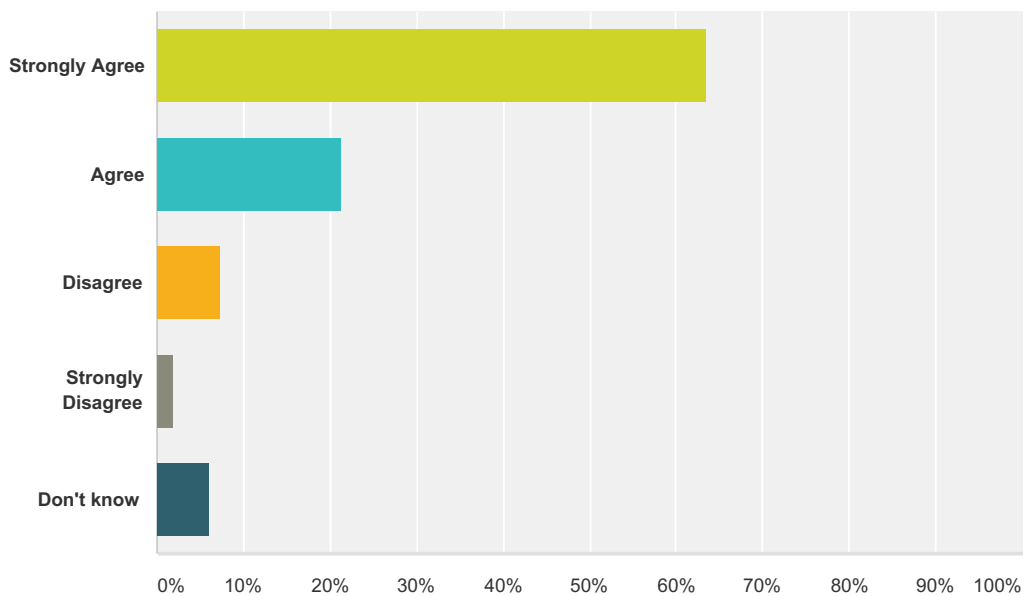
Answered: 818 Skipped: 115



Answer Choices	Responses	Count
Strongly Agree	59.29%	485
Agree	29.71%	243
Disagree	5.62%	46
Strongly Disagree	1.10%	9
Don't know	4.28%	35
Total		818

Q44 Should developers of new housing be expected to contribute towards the cost of funding additional health care facilities?

Answered: 816 Skipped: 117

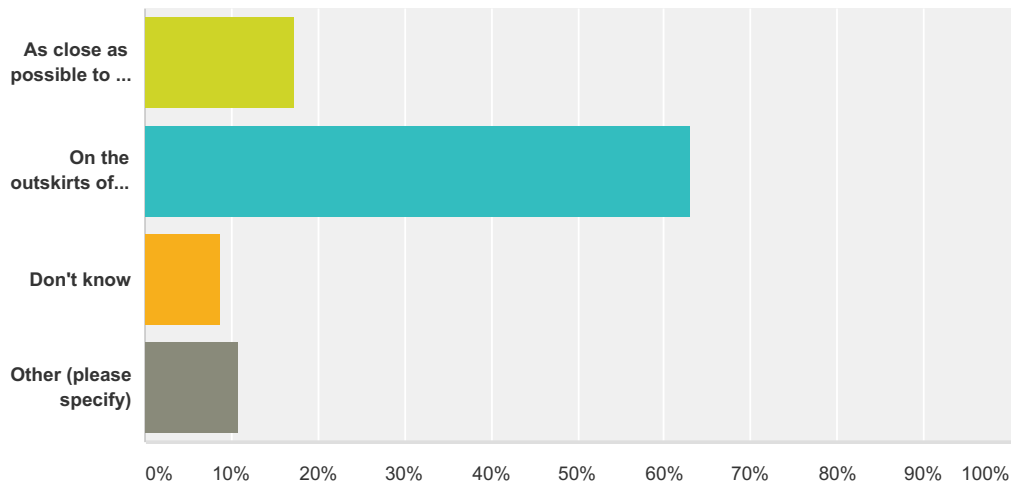


Answer Choices	Responses
----------------	-----------

Strongly Agree	63.48%	518
Agree	21.20%	173
Disagree	7.23%	59
Strongly Disagree	1.96%	16
Don't know	6.13%	50
Total		816

Q45 In general, where do you think new facilities such as health centres, schools and playing pitches are best located?

Answered: 815 Skipped: 118



Answer Choices	Responses
As close as possible to the centre of town?	17.42% 142
On the outskirts of town near to new housing developments	62.94% 513
Don't know	8.83% 72
Other (please specify)	10.80% 88
Total	815

Q46 Do you have any comments about the provision of education, health and well-being in Congleton?

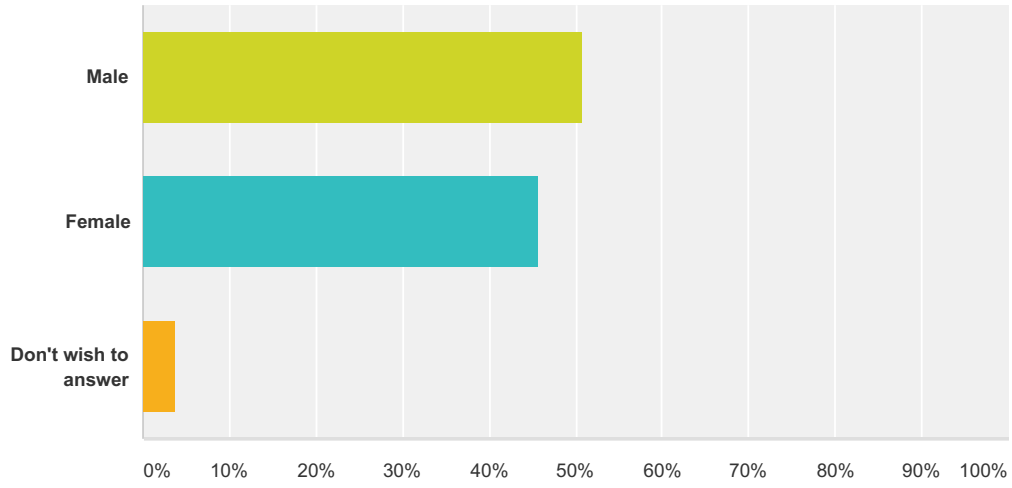
Answered: 195 Skipped: 738

Q47 Please give us your postcode

Answered: 769 Skipped: 164

Q48 Are you male or female

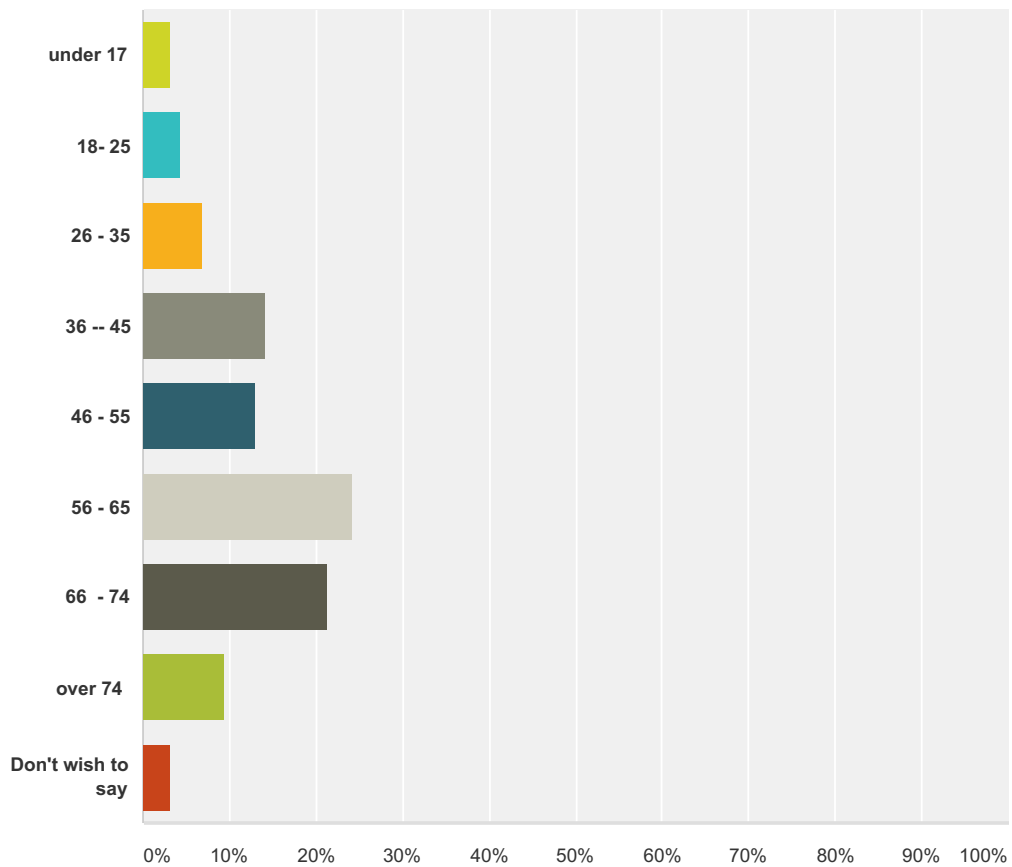
Answered: 813 Skipped: 120



Answer Choices	Responses	Count
Male	50.68%	412
Female	45.63%	371
Don't wish to answer	3.69%	30
Total		813

Q49 Which age group are you in

Answered: 814 Skipped: 119



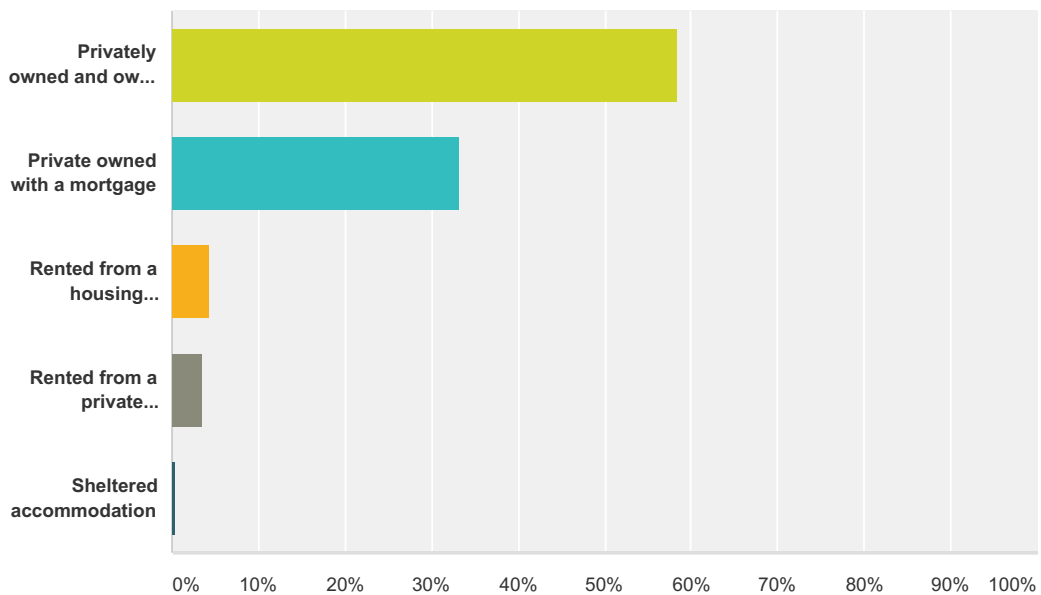
Answer Choices	Responses
----------------	-----------

Congleton Neighbourhood Plan - Second Questionnaire 18th December - 25th January 2016

under 17	3.19%	26
18- 25	4.42%	36
26 - 35	6.88%	56
36 -- 45	14.25%	116
46 - 55	13.02%	106
56 - 65	24.20%	197
66 - 74	21.38%	174
over 74	9.46%	77
Don't wish to say	3.19%	26
Total		814

Q50 Which best describes the home that you live in?

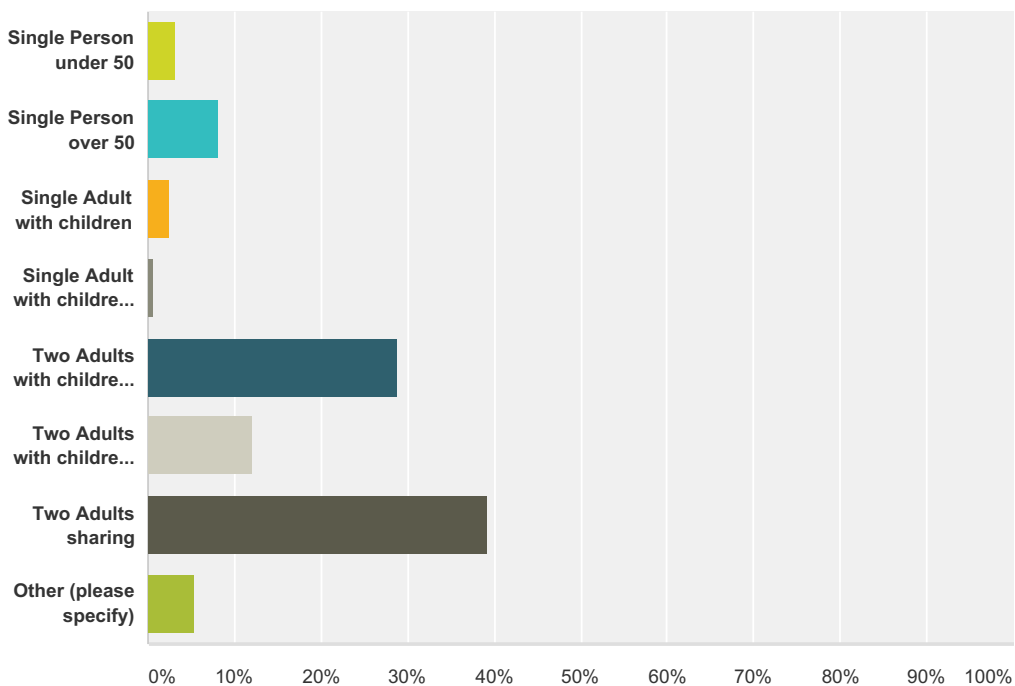
Answered: 812 Skipped: 121



Answer Choices	Responses
Privately owned and owned outright	58.50% 475
Private owned with a mortgage	33.25% 270
Rented from a housing association or social landlord	4.31% 35
Rented from a private landlord	3.57% 29
Sheltered accommodation	0.37% 3
Total	812

Q51 Which description best describes your household? For the purposes of this question assume a 'child' is aged 18 or under

Answered: 814 Skipped: 119

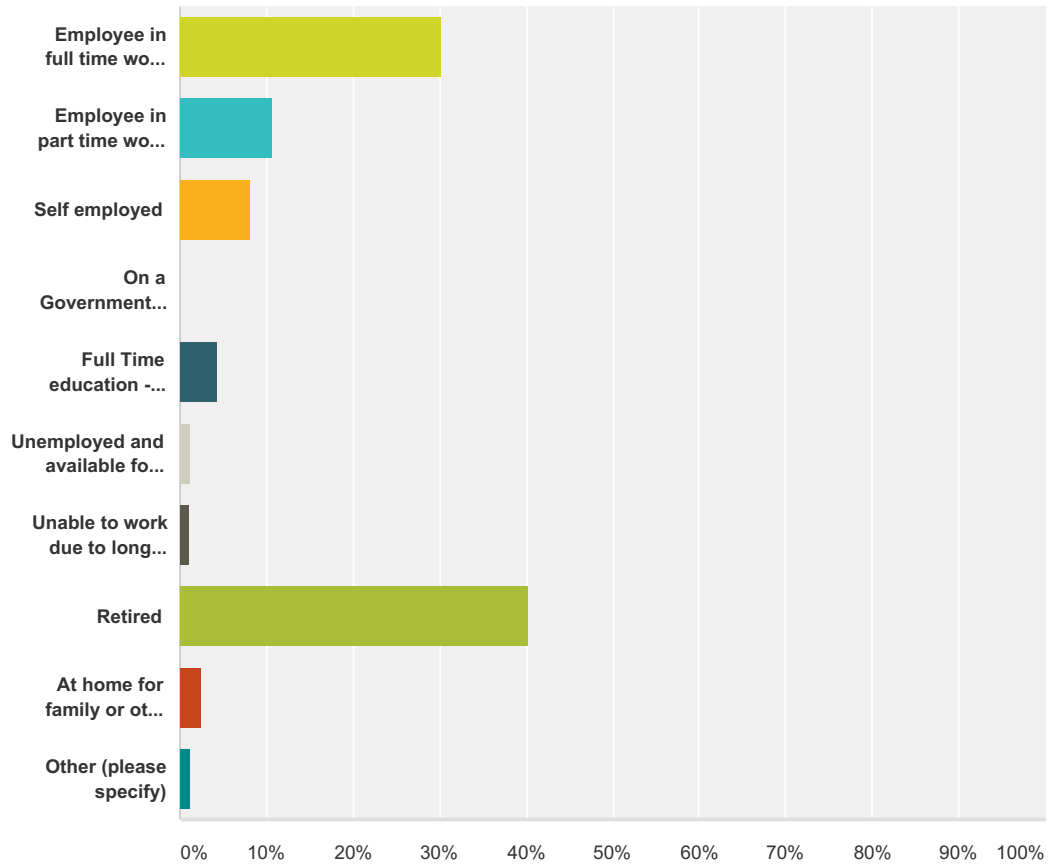


Answer Choices	Responses
Single Person under 50	3.07% 25
Single Person over 50	8.11% 66
Single Adult with children	2.58% 21
Single Adult with children living away from home most of the time	0.61% 5
Two Adults with children living at home	28.75% 234
Two Adults with children living away from home most of the time	12.16% 99
Two Adults sharing	39.19% 319
Other (please specify)	5.53% 45
Total	814

Q52 Which description best describes your current employment status

Answered: 812 Skipped: 121

Congleton Neighbourhood Plan - Second Questionnaire 18th December - 25th January 2016



Answer Choices	Responses	Count
Employee in full time work (more than 30 hours a week)	30.30%	246
Employee in part time work (less than 30 hours a week)	10.71%	87
Self employed	8.13%	66
On a Government supported training programme	0.00%	0
Full Time education - school, college or university	4.43%	36
Unemployed and available for work	1.23%	10
Unable to work due to long term sickness or disability	1.11%	9
Retired	40.27%	327
At home for family or other reasons	2.46%	20
Other (please specify)	1.35%	11
Total		812

Q53 If you would like to be entered into the FREE PRIZE DRAW - where three lucky respondents will get £100 each - please fill in your details below. The information given in this section will only be used so that we can contact you IF YOU ARE ONE OF THE WINNERS. Winners will be picked via random number selection based on electronic and paper copies of the entries.

**The draw will be made by the end of
January 2016. Winning names will be listed
on www.mycongleton.org and contacted by
Congleton Town Council.**

Answered: 513 Skipped: 420

Answer Choices	Responses
Name	99.22% 509
Contact Email	95.32% 489
Contact Telephone number	95.13% 488